LEWIS AND CLARK COUNTY TRAFFIC COUNTS
Portable Counter Traffic Expansion Form.
2011

County:	Lewis and Clark		**MDT #**	7A-51
Street:	Applegate Dr.			
Location:	South of John G. Mine Rd.			
GPS				
Month:	August			**Average**
Year:	2011			**Week**
Day:	22	23	24	**Day**
	Mon	Tue	Wed	
		Hour:		
12--1		3	1	2
1--2		11	3	7
2--3		3	2	3
3--4		3	2	3
4--5		7	4	6
5--6		8	4	6
6--7		20	20	20
7--8		43	37	40
8--9		32	29	31
9--10		25		25
10--11	31	41		36
11am--12pm	36	40		38
12--1	31	40		36
1--2	38	36		37
2--3	44	32		38
3--4	33	45		39
4--5	61	59		60
5--6	64	67		66
6--7	47	49		48
7--8	33	49		41
8--9	26	42		34
9--10	18	29		24
10--11	7	13		10
11pm--12am	3	3		3
Vehicles:	472	700	102	650
Road Type:	Rural Minor Collector			
Use Factor:	0.81			
Average Daily Traffic:		526		
Remarks:				

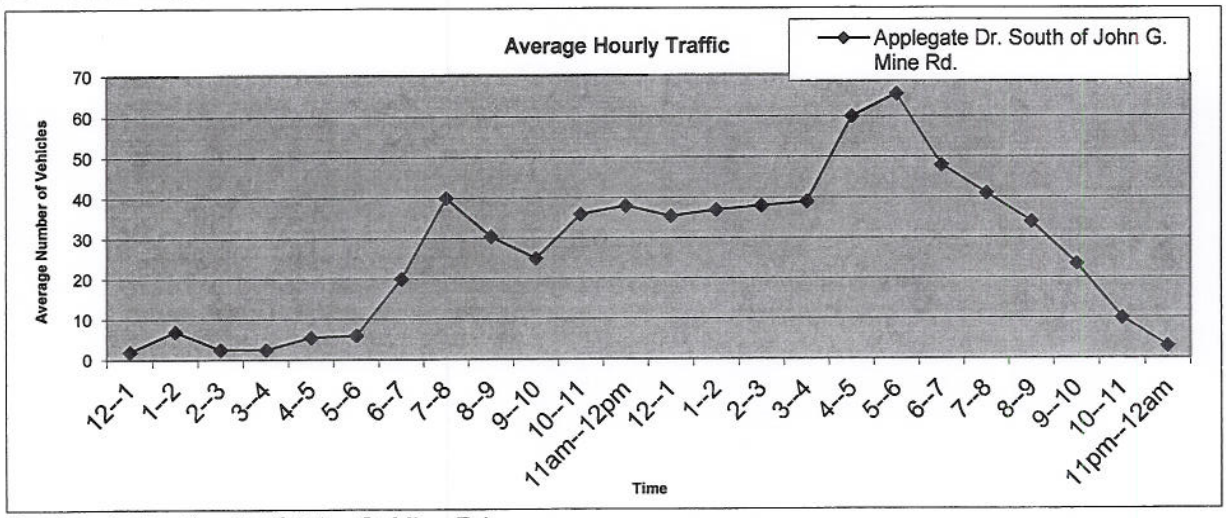

Applegate Dr. South of John G. Mine Rd.

LEWIS AND CLARK COUNTY TRAFFIC COUNTS
Portable Counter Traffic Expansion Form.
2011

County:	Lewis and Clark		**MDT #**	7A-52
Street:	Lincoln Rd.			
Location:	East of Applegate Dr.			
GPS				
Month:	October			**Average**
Year:	2011			**Week**
Day:	4	5	6	**Day**
	Tue	Wed	Thurs	
		Hour:		
12--1		13	14	14
1--2		8	5	7
2--3		4	9	7
3--4		13	5	9
4--5		19	26	23
5--6		72	73	73
6--7		240	201	221
7--8		433	429	431
8--9		327	331	329
9--10		240	276	258
10--11		215		215
11am--12pm	249	234		242
12--1	233	254		244
1--2	312	274		293
2--3	307	286		297
3--4	357	356		357
4--5	357	367		362
5--6	420	423		422
6--7	292	310		301
7--8	246	213		230
8--9	153	158		156
9--10	85	98		92
10--11	60	41		51
11pm--12am	18	26		22
Vehicles:	3,089	4,624	1,369	4,649
Road Type:	Rural Major Collector			
Use Factor:	0.93			
Average Daily Traffic:		4,323		
Remarks:				

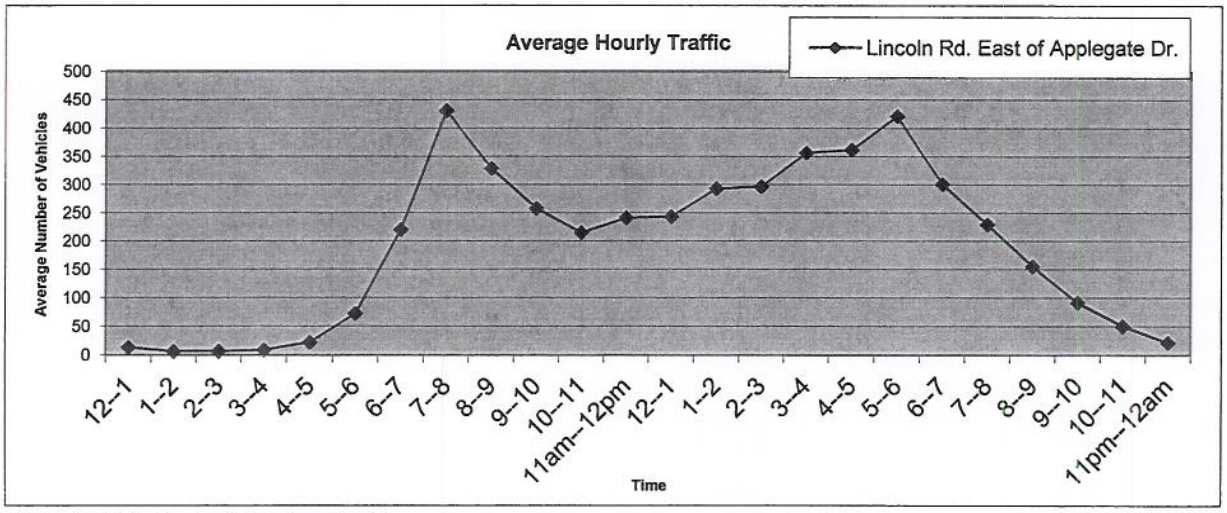

Lincoln Rd. East of Applegate Dr.

LEWIS AND CLARK COUNTY TRAFFIC COUNTS
Portable Counter Traffic Expansion Form.
2011

County:	Lewis and Clark		**MDT #**	7A-53
Street:	Green Meadow Dr.			
Location:	North of Lincoln Rd.			
GPS				
Month:	October			**Average**
Year:	2011			**Week**
Day:	4	5	6	**Day**
	Tue	Wed	Thurs	
		Hour:		
12--1		6	1	4
1--2		2	1	2
2--3		2	5	4
3--4		0	2	1
4--5		3	4	4
5--6		19	18	19
6--7		39	43	41
7--8		100	96	98
8--9		49	66	58
9--10		43	47	45
10--11		31	32	32
11am--12pm	58	48		53
12--1	56	61		59
1--2	44	62		53
2--3	59	51		55
3--4	52	68		60
4--5	85	66		76
5--6	80	86		83
6--7	47	53		50
7--8	54	47		51
8--9	38	31		35
9--10	16	39		28
10--11	25	15		20
11pm--12am	10	11		11
Vehicles:	624	932	315	936
Road Type:	Rural Minor Collector			
Use Factor:	0.93			
Average Daily Traffic:		870		
Remarks:				

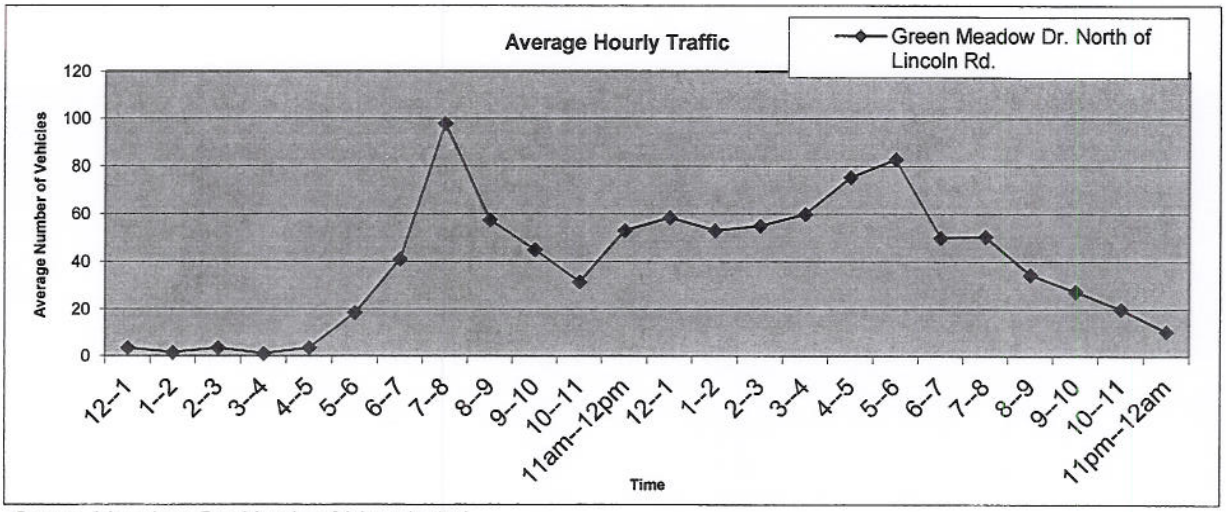

Green Meadow Dr. North of Lincoln Rd.

LEWIS AND CLARK COUNTY TRAFFIC COUNTS
Portable Counter Traffic Expansion Form.
2011

County:	Lewis and Clark		**MDT #**	7A-54
Street:	Lincoln Rd.			
Location:	West of Applegate Dr.			
GPS				
Month:	October			**Average**
Year:	2011			**Week**
Day:	4	5	6	**Day**
	Tue	Wed	Thurs	
		Hour:		
12--1		10	12	11
1--2		4	5	5
2--3		2	5	4
3--4		11	5	8
4--5		15	22	19
5--6		50	51	51
6--7		201	148	175
7--8		325	280	303
8--9		219	226	223
9--10		147	153	150
10--11		136		136
11am--12pm	169	165		167
12--1	167	171		169
1--2	191	191		191
2--3	180	232		206
3--4	260	273		267
4--5	233	262		248
5--6	298	290		294
6--7	173	208		191
7--8	167	140		154
8--9	99	101		100
9--10	51	73		62
10--11	42	31		37
11pm--12am	14	23		19
Vehicles:	2,044	3,280	907	3,184
Road Type:	Rural Minor Collector			
Use Factor:	0.93			
Average Daily Traffic:		2,961		
Remarks:				

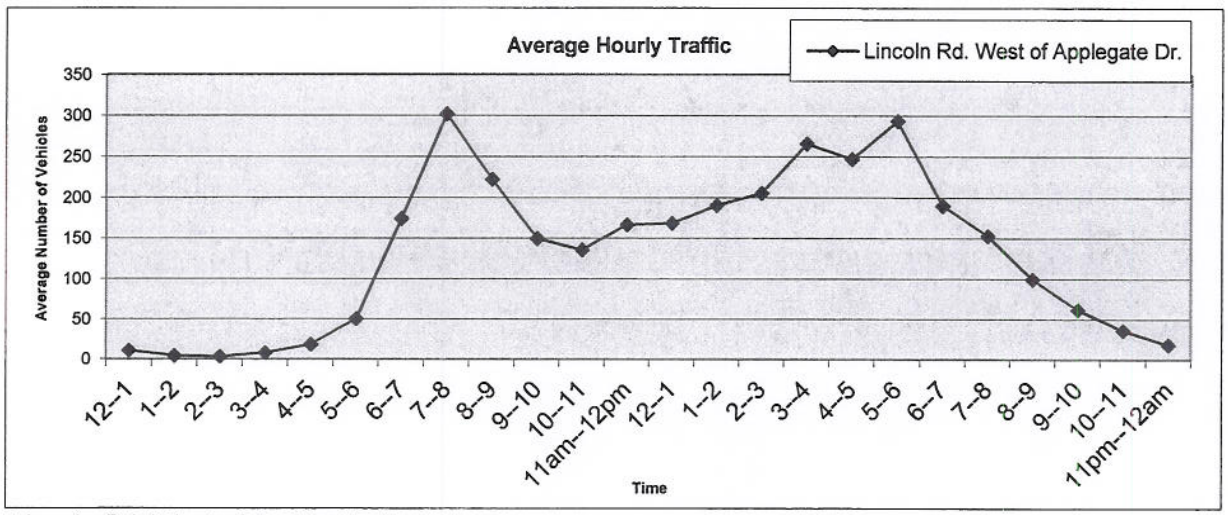

Lincoln Rd. West of Applegate Dr.

LEWIS AND CLARK COUNTY TRAFFIC COUNTS
Portable Counter Traffic Expansion Form.
2011

County:	Lewis and Clark		**MDT #**	7A-55
Street:	John G. Mine Rd.			
Location:	East of Applegate Dr.			
GPS				
Month:	August			**Average**
Year:	2011			**Week**
Day:	22	23	24	**Day**
	Mon	Tue	Wed	
		Hour:		
12--1		3	5	4
1--2		3	10	7
2--3		5	2	4
3--4		2	2	2
4--5		9	3	6
5--6		12	14	13
6--7		45	43	44
7--8		68	66	67
8--9		73	53	63
9--10		37		37
10--11		74		74
11am--12pm	59	53		56
12--1	79	54		67
1--2	70	67		69
2--3	82	81		82
3--4	86	84		85
4--5	107	96		102
5--6	141	107		124
6--7	95	101		98
7--8	81	57		69
8--9	66	63		65
9--10	48	49		49
10--11	12	18		15
11pm--12am	9	10		10
Vehicles:	935	1,171	198	1,208
Road Type:	Rural Minor Collector			
Use Factor:	0.81			
Average Daily Traffic:		978		
Remarks:				

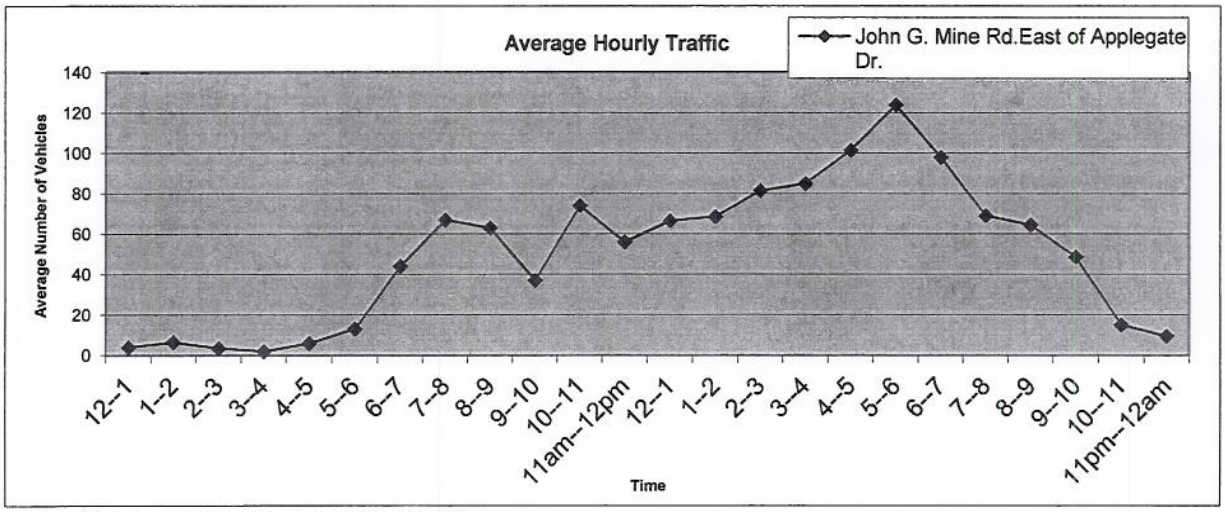

John G. Mine Rd.East of Applegate Dr.

LEWIS AND CLARK COUNTY TRAFFIC COUNTS
Portable Counter Traffic Expansion Form.
2011

County:	Lewis and Clark		**MDT #**	7A-56
Street:	Lone Mountain Dr.			
Location:	North of Lincoln Rd.			
GPS				
Month:	October			**Average**
Year:	2011			**Week**
Day:	4	5	6	**Day**
	Tue	Wed	Thurs	
		Hour:		
12--1		1	0	1
1--2		0	1	1
2--3		0	0	0
3--4		0	0	0
4--5		4	2	3
5--6		8	3	6
6--7		13	11	12
7--8		26	34	30
8--9		19	17	18
9--10		12	12	12
10--11		10	10	10
11am--12pm	17	16		17
12--1	10	12		11
1--2	16	14		15
2--3	13	13		13
3--4	20	22		21
4--5	26	23		25
5--6	31	27		29
6--7	19	26		23
7--8	11	6		9
8--9	10	7		9
9--10	3	7		5
10--11	2	5		4
11pm--12am	0	1		1
Vehicles:	178	272	90	270
Road Type:	Rural Minor Collector			
Use Factor:	0.93			
Average Daily Traffic:		251		
Remarks:				

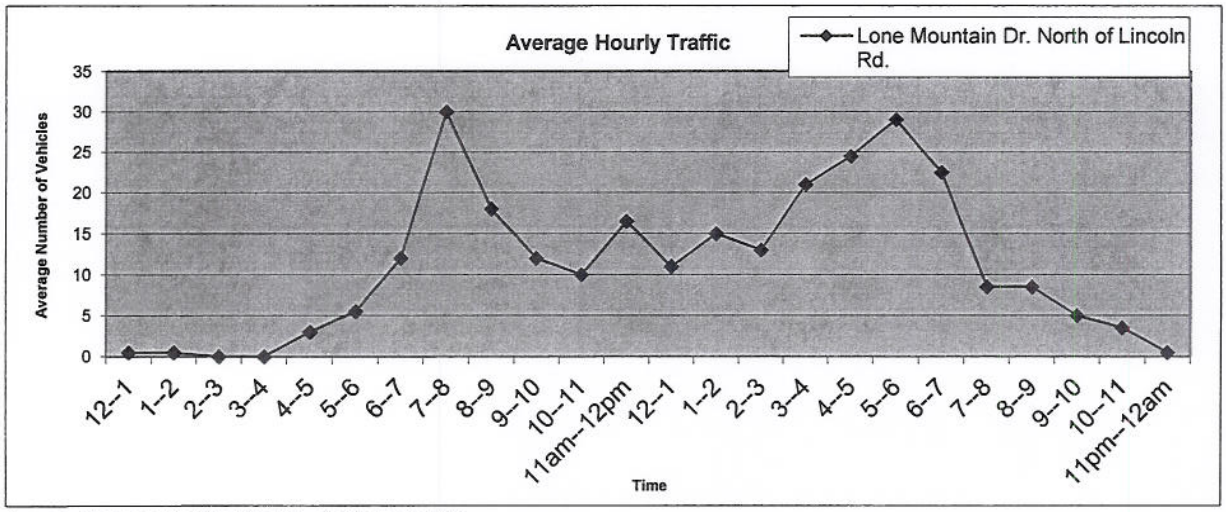

Lone Mountain Dr. North of Lincoln Rd.

LEWIS AND CLARK COUNTY TRAFFIC COUNTS
Portable Counter Traffic Expansion Form.
2011

County:	Lewis and Clark		**MDT #**	7A-57
Street:	John G. Mine Rd.			
Location:	West of Applegate Dr.			
GPS				
Month:	August			**Average**
Year:	2011			**Week**
Day:	22	23	24	**Day**
	Mon	Tue	Wed	
		Hour:		
12--1		6	2	4
1--2		3	2	3
2--3		1	1	1
3--4		2	3	3
4--5		3	3	3
5--6		10	12	11
6--7		36	32	34
7--8		57	49	53
8--9		46	31	39
9--10		29		29
10--11		36		36
11am--12pm	40	27		34
12--1	31	31		31
1--2	36	42		39
2--3	52	39		46
3--4	53	67		60
4--5	52	54		53
5--6	85	95		90
6--7	60	61		61
7--8	34	41		38
8--9	52	45		49
9--10	37	31		34
10--11	7	11		9
11pm--12am	6	8		7
Vehicles:	545	781	135	763
Road Type:	Rural Minor Collector			
Use Factor:	0.81			
Average Daily Traffic:		618		
Remarks:				

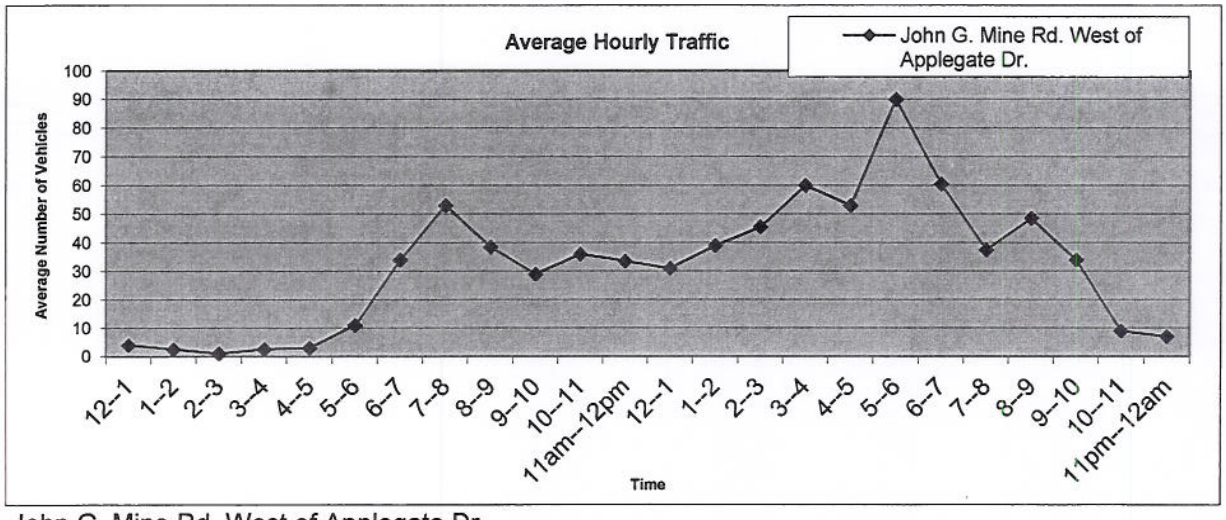

John G. Mine Rd. West of Applegate Dr.

LEWIS AND CLARK COUNTY TRAFFIC COUNTS
Portable Counter Traffic Expansion Form.
2011

County:	Lewis and Clark		**MDT #**	7A-58
Street:	John G. Mine Rd.			
Location:	East of Green Meadow Dr.			
GPS				
Month:	August			**Average**
Year:	2011			**Week**
Day:	22	23	24	**Day**
	Mon	Tue	Wed	
		Hour:		
12--1		6	3	5
1--2		2	1	2
2--3		1	0	1
3--4		0	1	1
4--5		3	5	4
5--6		14	12	13
6--7		31	32	32
7--8		56	59	58
8--9		42	30	36
9--10		29		29
10--11		36		36
11am--12pm	42	29		36
12--1	40	33		37
1--2	33	37		35
2--3	37	45		41
3--4	49	53		51
4--5	49	56		53
5--6	77	77		77
6--7	49	48		49
7--8	46	43		45
8--9	46	52		49
9--10	41	34		38
10--11	14	15		15
11pm--12am	4	10		7
Vehicles:	527	752	143	744
Road Type:	Rural Minor Collector			
Use Factor:	0.81			
Average Daily Traffic:		602		
Remarks:				

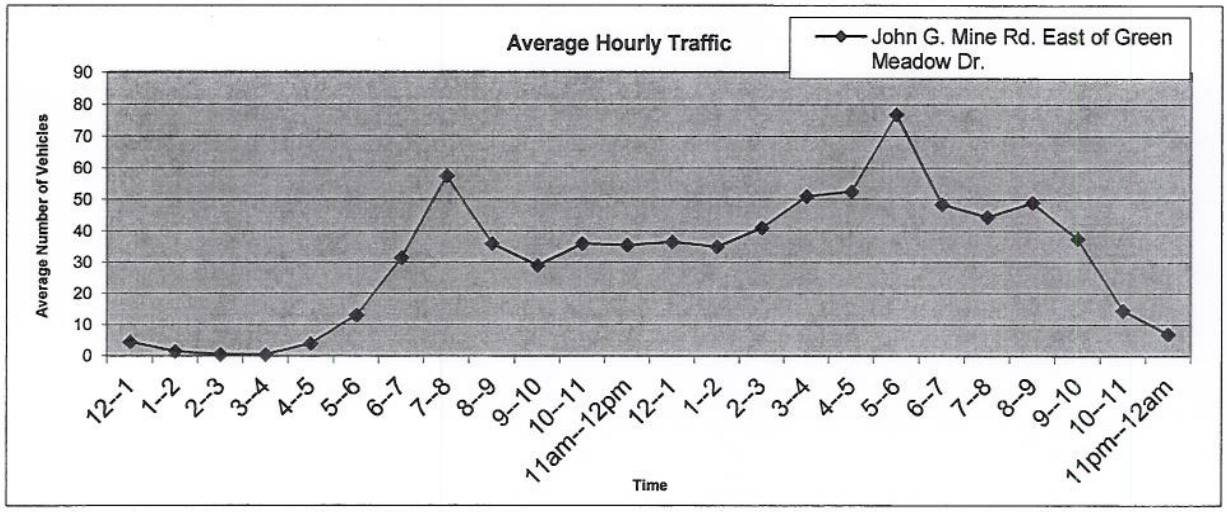

John G. Mine Rd. East of Green Meadow Dr.

LEWIS AND CLARK COUNTY TRAFFIC COUNTS
Portable Counter Traffic Expansion Form.
2011

County:	Lewis and Clark		**MDT #**	7A-59
Street:	John G. Mine Rd.			
Location:	West of Green Meadow Dr.			
GPS				
Month:	August			**Average**
Year:	2011			**Week**
Day:	22	23	24	**Day**
	Mon	Tue	Wed	
		Hour:		
12--1		3	2	3
1--2		1	2	2
2--3		0	0	0
3--4		0	1	1
4--5		1	1	1
5--6		5	3	4
6--7		19	7	13
7--8		17	10	14
8--9		14	8	11
9--10		4		4
10--11		16		16
11am--12pm	20	17		19
12--1	14	23		19
1--2	15	17		16
2--3	12	17		15
3--4	16	24		20
4--5	24	16		20
5--6	30	20		25
6--7	19	19		19
7--8	16	6		11
8--9	24	18		21
9--10	13	12		13
10--11	2	7		5
11pm--12am	3	5		4
Vehicles:	208	281	34	272
Road Type:	Rural Minor Collector			
Use Factor:	0.81			
Average Daily Traffic:		220		
Remarks:				

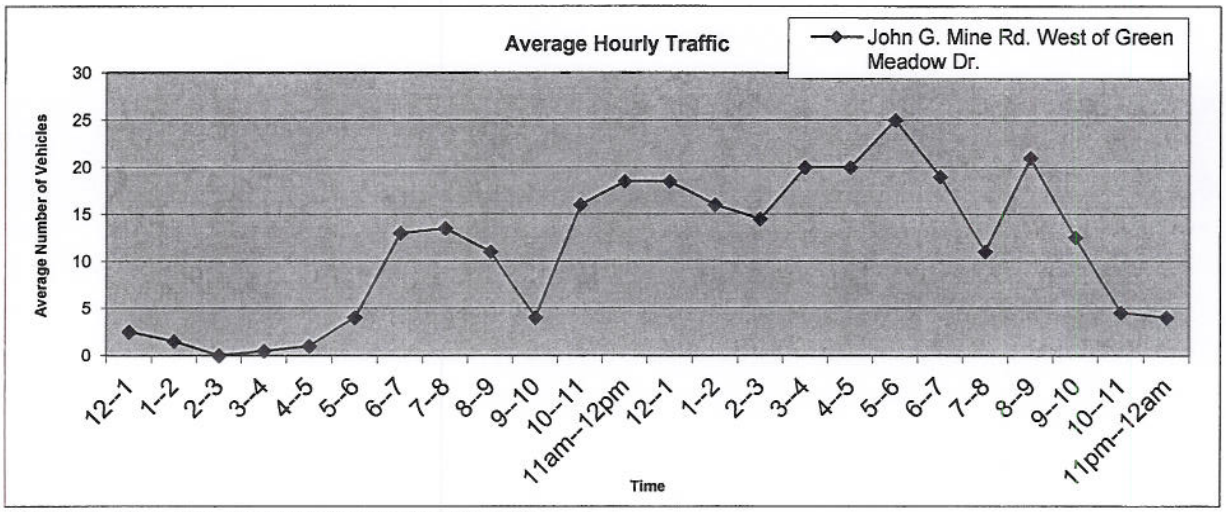

John G. Mine Rd. West of Green Meadow Dr.

LEWIS AND CLARK COUNTY TRAFFIC COUNTS
Portable Counter Traffic Expansion Form.
2011

County:	Lewis and Clark		**MDT #**	7A-60
Street:	Norris Rd.			
Location:	East of Green Meadow Dr.			
GPS				
Month:	August			**Average**
Year:	2011			**Week**
Day:	22	23	24	**Day**
	Mon	Tue	Wed	
		Hour:		
12--1		0	1	1
1--2		4	1	3
2--3		0	1	1
3--4		3	1	2
4--5		1	1	1
5--6		5	4	5
6--7		16	18	17
7--8		45	37	41
8--9		39	45	42
9--10		30		30
10--11	31	35		33
11am--12pm	36	42		39
12--1	22	38		30
1--2	36	36		36
2--3	40	31		36
3--4	34	43		39
4--5	42	53		48
5--6	57	72		65
6--7	31	36		34
7--8	32	53		43
8--9	32	28		30
9--10	7	24		16
10--11	9	8		9
11pm--12am	8	3		6
Vehicles:	417	645	109	601
Road Type:	Rural Minor Collector			
Use Factor:	0.81			
Average Daily Traffic:		486		
Remarks:				

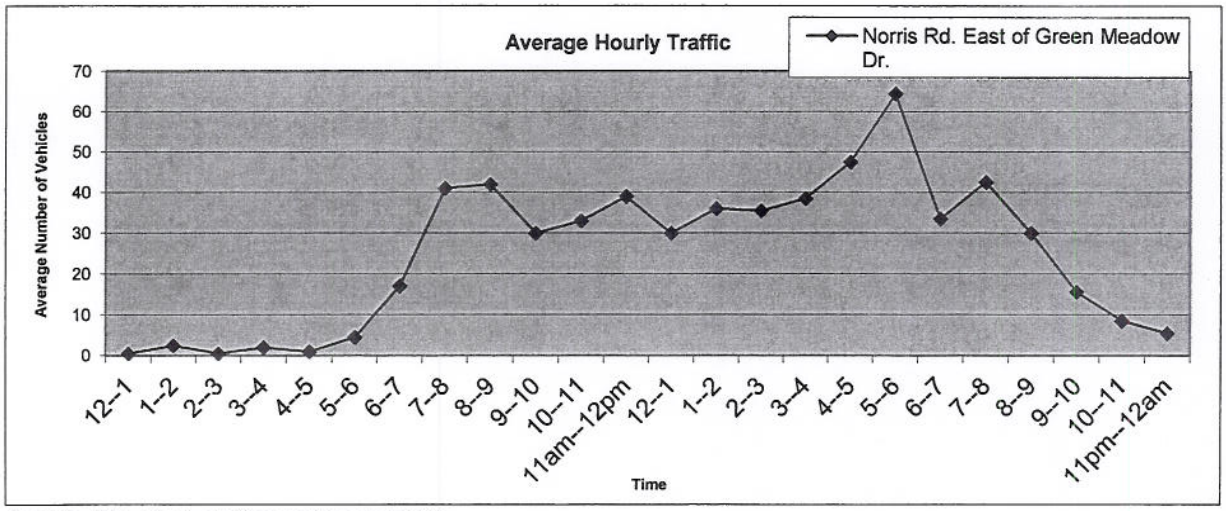

Norris Rd. East of Green Meadow Dr.

LEWIS AND CLARK COUNTY TRAFFIC COUNTS
Portable Counter Traffic Expansion Form.
2011

County:	Lewis and Clark		**MDT #**	7A-61
Street:	Masonic Home Rd.			
Location:	East of Frontage Rd.			
GPS				
Month:	September			**Average**
Year:	2011			**Week**
Day:	28	29	30	**Day**
	Wed	Thurs	Fri	
		Hour:		
12--1		1	1	1
1--2		1	2	2
2--3		1	1	1
3--4		2	3	3
4--5		2	8	5
5--6		8	7	8
6--7		33	25	29
7--8		62	56	59
8--9		48	52	50
9--10		39		39
10--11		40		40
11am--12pm	50	46		48
12--1	33	50		42
1--2	61	46		54
2--3	54	66		60
3--4	76	77		77
4--5	69	59		64
5--6	82	88		85
6--7	62	58		60
7--8	46	58		52
8--9	33	35		34
9--10	19	17		18
10--11	11	13		12
11pm--12am	6	4		5
Vehicles:	602	854	155	845
Road Type:	Rural Minor Collector			
Use Factor:	0.89			
Average Daily Traffic:		752		
Remarks:				

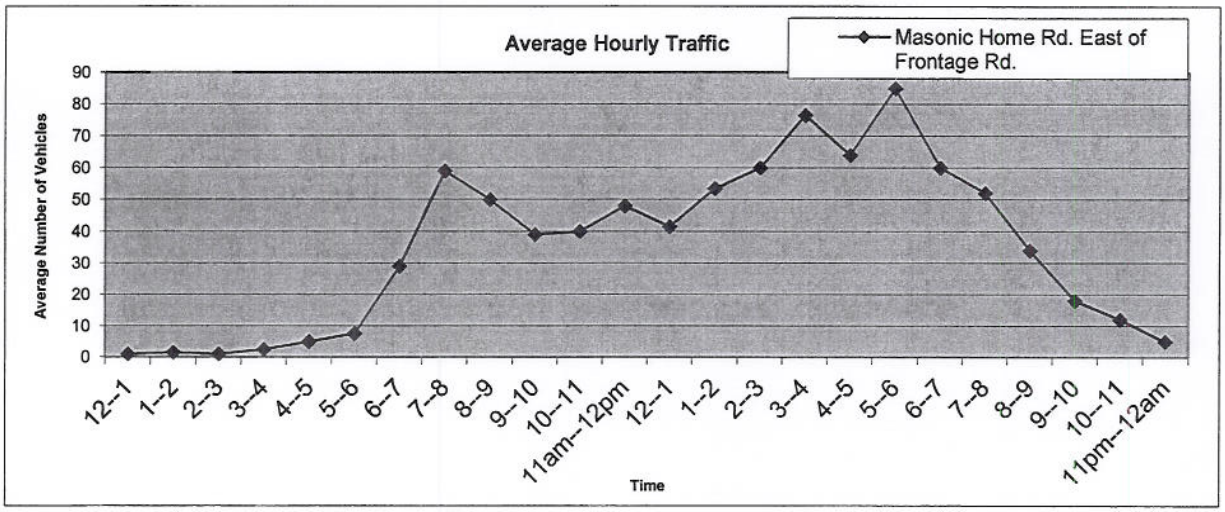

Masonic Home Rd. East of Frontage Rd.

LEWIS AND CLARK COUNTY TRAFFIC COUNTS
Portable Counter Traffic Expansion Form.
2011

County:	Lewis and Clark		**MDT #**	7A-62
Street:	Timber Trail Dr.			
Location:	West of Hauser Dam Rd.			
GPS				
Month:	August			**Average**
Year:	2011			**Week**
Day:	24	25	26	**Day**
	Wed	Thurs	Fri	
		Hour:		
12--1		2	1	2
1--2		0	0	0
2--3		0	1	1
3--4		0	1	1
4--5		0	1	1
5--6		2	4	3
6--7		5	5	5
7--8		10	10	10
8--9		9	7	8
9--10		6	14	10
10--11		10	9	10
11am--12pm	8	7		8
12--1	16	10		13
1--2	18	16		17
2--3	16	16		16
3--4	10	13		12
4--5	26	19		23
5--6	17	18		18
6--7	9	13		11
7--8	6	9		8
8--9	9	14		12
9--10	4	5		5
10--11	2	4		3
11pm--12am	2	0		1
Vehicles:	143	188	53	192
Road Type:	Rural Minor Collector			
Use Factor:	0.81			
Average Daily Traffic:		156		
Remarks:				

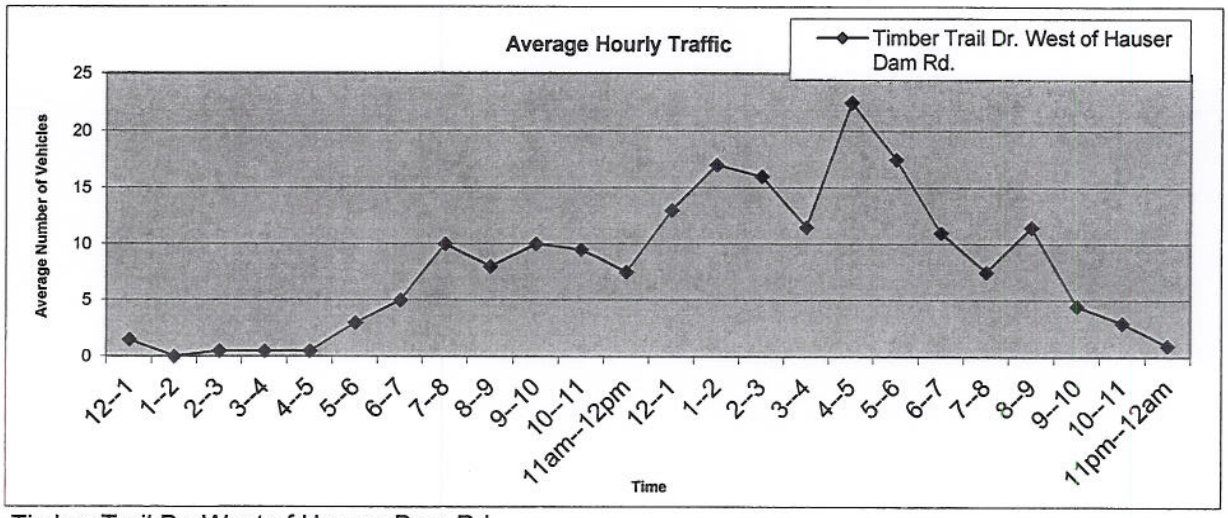

Timber Trail Dr. West of Hauser Dam Rd.

LEWIS AND CLARK COUNTY TRAFFIC COUNTS
Portable Counter Traffic Expansion Form.
2011

County:	Lewis and Clark		**MDT #**	7A-63
Street:	Hauser Dam Rd.			
Location:	North of Lincoln Rd. East			
GPS				
Month:	August			**Average**
Year:	2011			**Week**
Day:	24	25	26	**Day**
	Wed	Thurs	Fri	
		Hour:		
12--1		6	4	5
1--2		0	2	1
2--3		5	1	3
3--4		0	2	1
4--5		3	3	3
5--6		6	15	11
6--7		30	29	30
7--8		46	49	48
8--9		49	53	51
9--10		45	51	48
10--11		60	52	56
11am--12pm	52	58		55
12--1	60	42		51
1--2	54	59		57
2--3	73	85		79
3--4	82	75		79
4--5	90	79		85
5--6	100	96		98
6--7	78	99		89
7--8	64	99		82
8--9	69	68		69
9--10	40	46		43
10--11	19	22		21
11pm--12am	9	10		10
Vehicles:	790	1,088	261	1,070
Road Type:	Rural Minor Collector			
Use Factor:	0.81			
Average Daily Traffic:		866		
Remarks:				

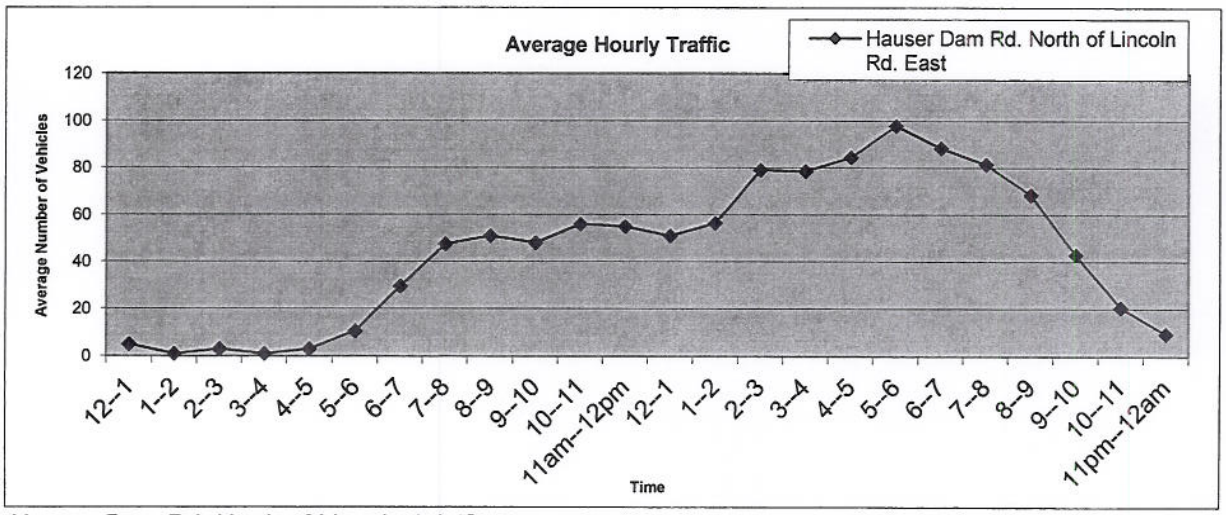

Hauser Dam Rd. North of Lincoln Rd. East

LEWIS AND CLARK COUNTY TRAFFIC COUNTS
Portable Counter Traffic Expansion Form.
2011

County:	Lewis and Clark		**MDT #**	7A-64
Street:	Hauser Dam Rd.			
Location:	South of Lincoln Rd. East			
GPS				
Month:	August			**Average**
Year:	2011			**Week**
Day:	24	25	26	**Day**
	Wed	Thurs	Fri	
		Hour:		
12--1		8	7	8
1--2		5	2	4
2--3		8	0	4
3--4		2	3	3
4--5		2	0	1
5--6		9	15	12
6--7		25	13	19
7--8		52	45	49
8--9		46	70	58
9--10		61	55	58
10--11		53	62	58
11am--12pm	62	46		54
12--1	68	58		63
1--2	61	73		67
2--3	53	53		53
3--4	63	75		69
4--5	82	88		85
5--6	105	97		101
6--7	95	71		83
7--8	72	104		88
8--9	79	77		78
9--10	56	50		53
10--11	19	19		19
11pm--12am	8	9		9
Vehicles:	823	1,091	272	1,093
Road Type:	Rural Minor Collector			
Use Factor:	0.81			
Average Daily Traffic:		885		
Remarks:				

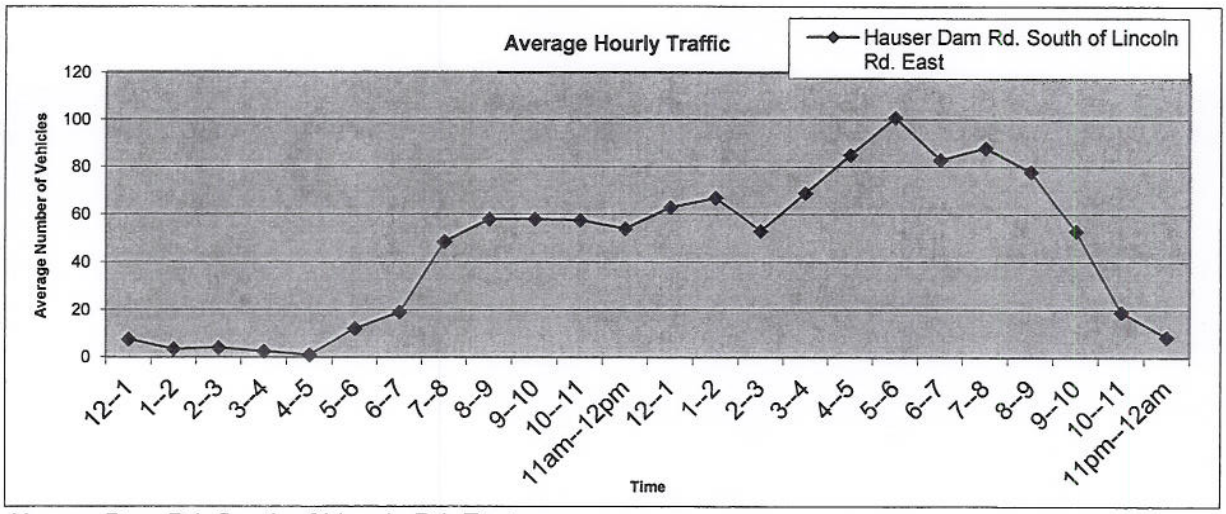

Hauser Dam Rd. South of Lincoln Rd. East

LEWIS AND CLARK COUNTY TRAFFIC COUNTS
Portable Counter Traffic Expansion Form.
2011

County:	Lewis and Clark		**MDT #**	7A-65
Street:	Lake Helena Dr.			
Location:	North of Deal Rd.			
GPS				
Month:	August			**Average**
Year:	2011			**Week**
Day:	9	10	11	**Day**
	Tue	Wed	Thurs	
		Hour:		
12--1		15	9	12
1--2		5	3	4
2--3		2	1	2
3--4		0	2	1
4--5		4	2	3
5--6		13	12	13
6--7		22	17	20
7--8		36	46	41
8--9		44		44
9--10		66		66
10--11	68	66		67
11am--12pm	58	80		69
12--1	69	73		71
1--2	101	82		92
2--3	74	52		63
3--4	64	84		74
4--5	103	108		106
5--6	107	105		106
6--7	79	103		91
7--8	87	80		84
8--9	66	82		74
9--10	63	61		62
10--11	40	31		36
11pm--12am	7	9		8
Vehicles:	986	1,223	92	1,206
Road Type:	Rural Minor Collector			
Use Factor:	0.81			
Average Daily Traffic:		976		
Remarks:				

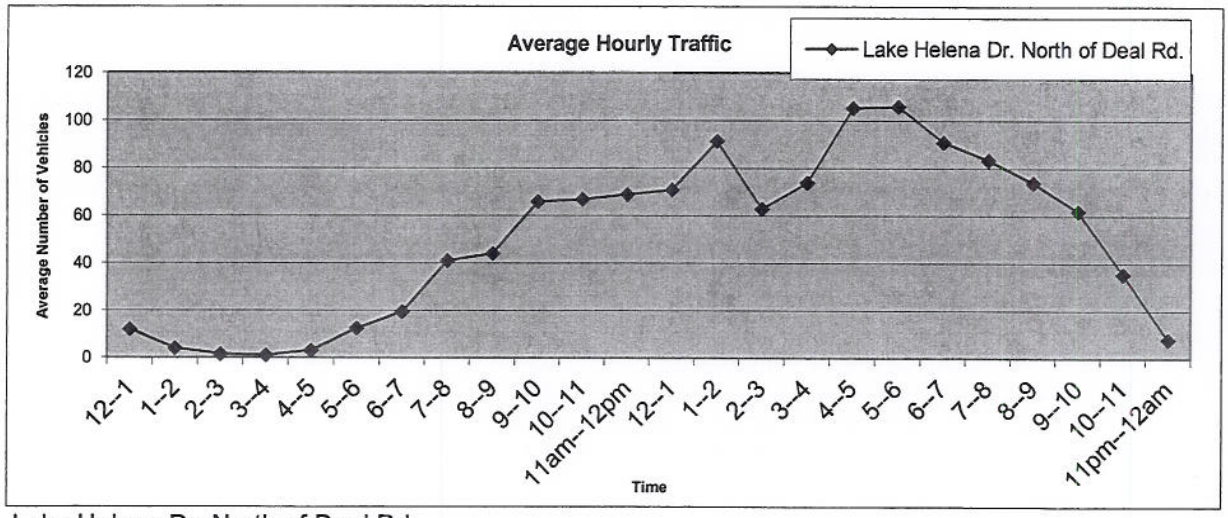

Lake Helena Dr. North of Deal Rd.

LEWIS AND CLARK COUNTY TRAFFIC COUNTS
Portable Counter Traffic Expansion Form.
2011

County:	Lewis and Clark		**MDT #**	7A-66
Street:	Lake Helena Dr.			
Location:	South of Deal Rd.			
GPS				
Month:	August			**Average**
Year:	2011			**Week**
Day:	9	10	11	**Day**
	Tue	Wed	Thurs	
		Hour:		
12--1		14	8	11
1--2		6	4	5
2--3		2	2	2
3--4		0	2	1
4--5		3	3	3
5--6		12	11	12
6--7		20	17	19
7--8		46	44	45
8--9		55	73	64
9--10		65		65
10--11	66	68		67
11am--12pm	64	75		70
12--1	79	54		67
1--2	79	78		79
2--3	79	56		68
3--4	69	78		74
4--5	93	98		96
5--6	119	93		106
6--7	87	92		90
7--8	69	69		69
8--9	61	67		64
9--10	60	64		62
10--11	27	31		29
11pm--12am	7	11		9
Vehicles:	959	1,157	164	1,173
Road Type:	Rural Minor Collector			
Use Factor:	0.81			
Average Daily Traffic:		950		
Remarks:				

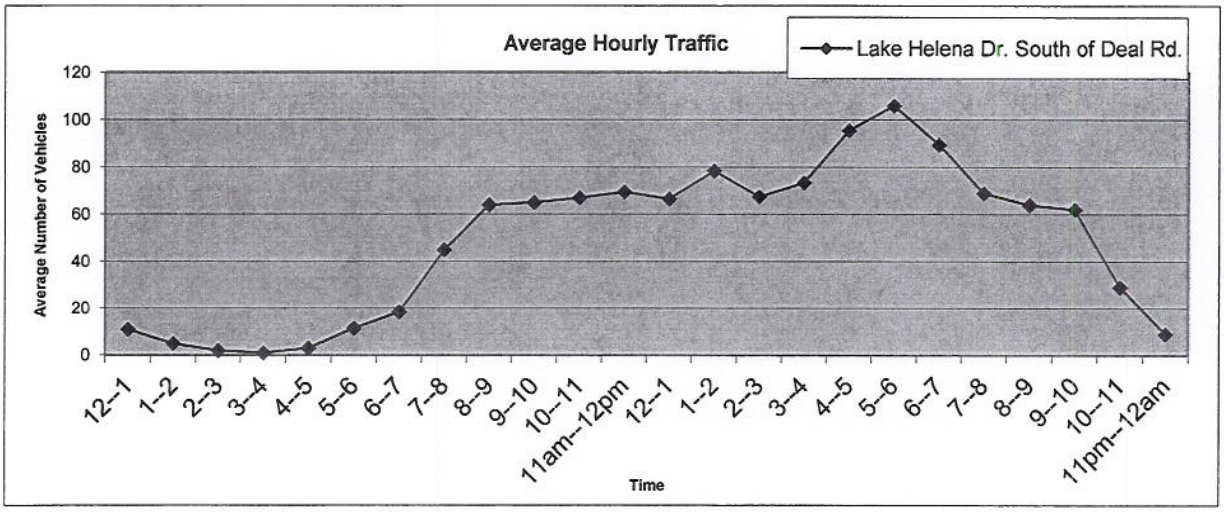

Lake Helena Dr. South of Deal Rd.

LEWIS AND CLARK COUNTY TRAFFIC COUNTS
Portable Counter Traffic Expansion Form.
2011

County:	Lewis and Clark		**MDT #**	7A-67
Street:	Lake Helena Dr.			
Location:	North of York Rd.			
GPS				
Month:	August			**Average**
Year:	2011			**Week**
Day:	9	10	11	**Day**
	Tue	Wed	Thurs	
		Hour:		
12--1		13	15	14
1--2		6	5	6
2--3		2	4	3
3--4		0	2	1
4--5		7	4	6
5--6		25	24	25
6--7		56	54	55
7--8		117	143	130
8--9		152	144	148
9--10		153		153
10--11	127	120		124
11am--12pm	171	173		172
12--1	159	117		138
1--2	163	158		161
2--3	157	121		139
3--4	126	157		142
4--5	171	206		189
5--6	226	188		207
6--7	171	144		158
7--8	153	119		136
8--9	106	116		111
9--10	113	101		107
10--11	42	50		46
11pm--12am	12	15		14
Vehicles:	1,897	2,316	395	2,381
Road Type:	Rural Minor Collector			
Use Factor:	0.81			
Average Daily Traffic:		1,928		
Remarks:				

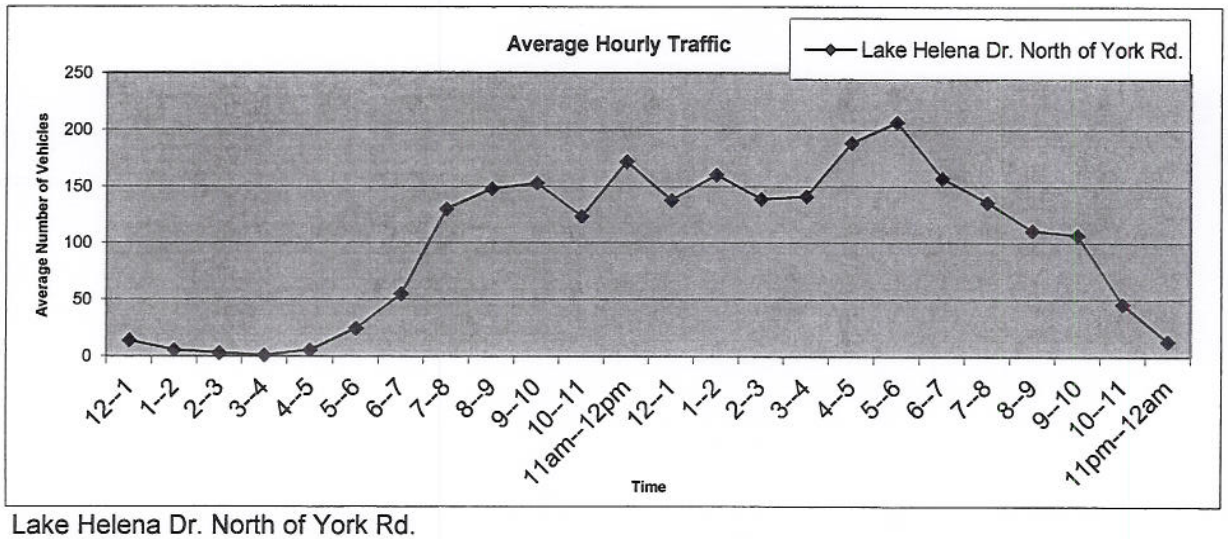

Lake Helena Dr. North of York Rd.

LEWIS AND CLARK COUNTY TRAFFIC COUNTS
Portable Counter Traffic Expansion Form.
2011

County:	Lewis and Clark		**MDT #**	7A-68
Street:	Lake Helena Dr.			
Location:	Sorth of York Rd.			
GPS				
Month:	August			**Average**
Year:	2011			**Week**
Day:	9	10	11	**Day**
	Tue	Wed	Thurs	
		Hour:		
12--1		10	5	8
1--2		8	2	5
2--3		1	1	1
3--4		2	7	5
4--5		6	4	5
5--6		15	18	17
6--7		26	31	29
7--8		69	64	67
8--9		69	84	77
9--10		81		81
10--11	76	83		80
11am--12pm	95	101		98
12--1	100	93		97
1--2	101	101		101
2--3	99	73		86
3--4	96	112		104
4--5	132	136		134
5--6	154	118		136
6--7	97	94		96
7--8	116	90		103
8--9	63	103		83
9--10	79	62		71
10--11	42	34		38
11pm--12am	13	15		14
Vehicles:	1,263	1,502	216	1,531
Road Type:	Rural Minor Collector			
Use Factor:	0.81			
Average Daily Traffic:		1,240		
Remarks:				

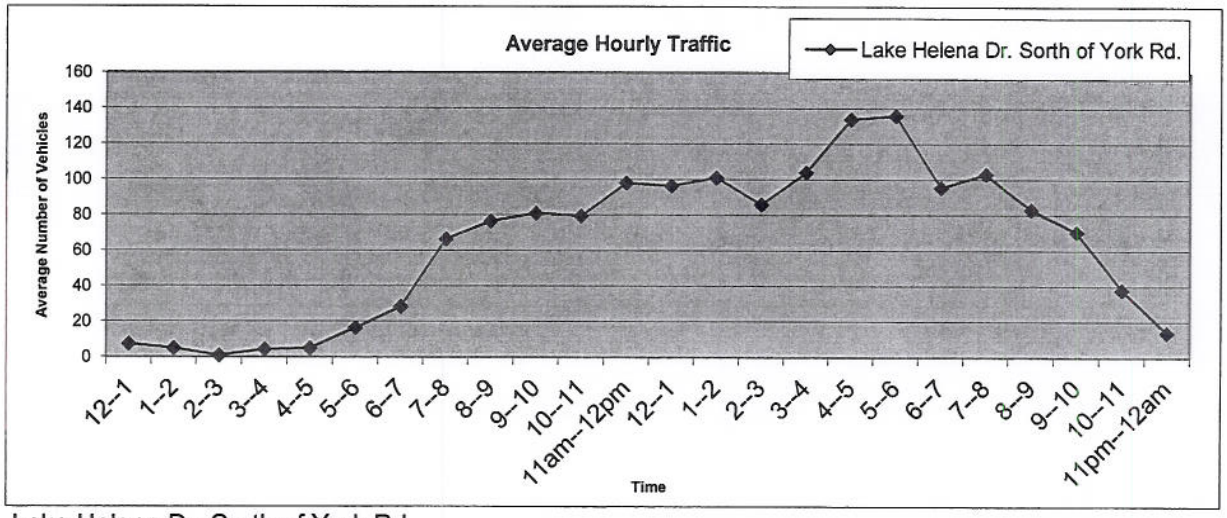

Lake Helena Dr. Sorth of York Rd.

LEWIS AND CLARK COUNTY TRAFFIC COUNTS
Portable Counter Traffic Expansion Form.
2011

County:	Lewis and Clark		**MDT #**	7A-69
Street:	Lake Helena Dr.			
Location:	North of Canyon Ferry Rd.			
GPS				
Month:	August			**Average**
Year:	2011			**Week**
Day:	9	10	11	**Day**
	Tue	Wed	Thurs	
		Hour:		
12--1		20	12	16
1--2		8	3	6
2--3		3	2	3
3--4		3	7	5
4--5		8	4	6
5--6		19	23	21
6--7		46	57	52
7--8		122	121	122
8--9		100	114	107
9--10		105	105	105
10--11		109		109
11am--12pm	117	129		123
12--1	115	137		126
1--2	137	128		133
2--3	124	144		134
3--4	130	156		143
4--5	185	179		182
5--6	214	167		191
6--7	140	139		140
7--8	142	109		126
8--9	101	121		111
9--10	94	97		96
10--11	54	42		48
11pm--12am	18	23		21
Vehicles:	1,571	2,114	448	2,121
Road Type:	Rural Minor Collector			
Use Factor:	0.81			
Average Daily Traffic:		1,718		
Remarks:				

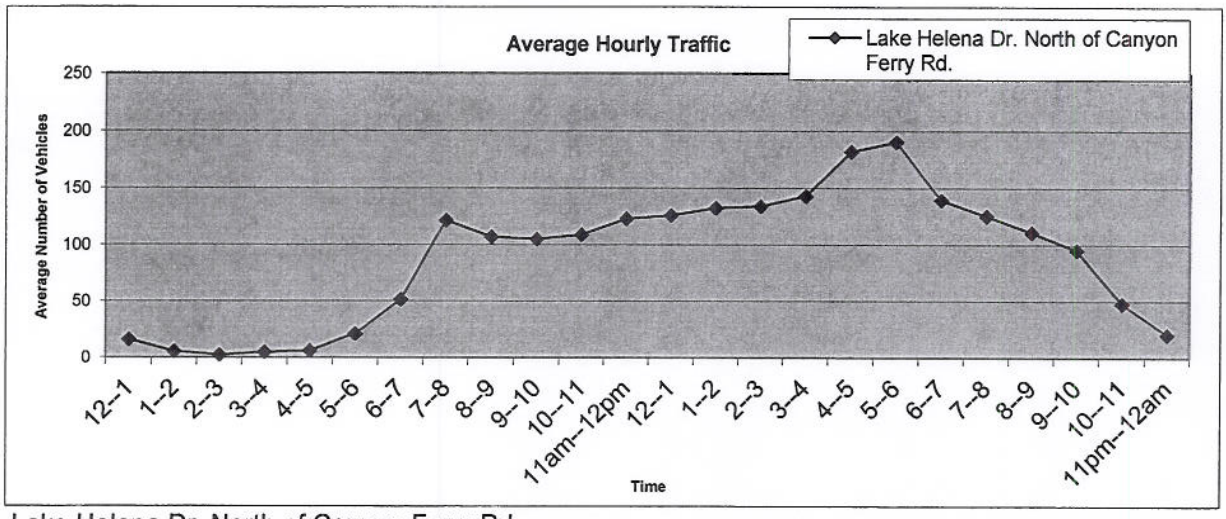

Lake Helena Dr. North of Canyon Ferry Rd.

LEWIS AND CLARK COUNTY TRAFFIC COUNTS
Portable Counter Traffic Expansion Form.
2011

County:	Lewis and Clark		**MDT #**	7A-70
Street:	Lake Helena Dr.			
Location:	South of Canyon Ferry Rd.			
GPS				
Month:	August			**Average**
Year:	2011			**Week**
Day:	9	10	11	**Day**
	Tue	Wed	Thurs	
		Hour:		
12--1		18	22	20
1--2		13	9	11
2--3		4	4	4
3--4		12	12	12
4--5		10	15	13
5--6		37	45	41
6--7		104	99	102
7--8		242	222	232
8--9		217	189	203
9--10		214	175	195
10--11		221		221
11am--12pm	219	206		213
12--1	220	221		221
1--2	230	227		229
2--3	208	216		212
3--4	228	241		235
4--5	292	325		309
5--6	368	353		361
6--7	276	259		268
7--8	198	196		197
8--9	190	183		187
9--10	173	138		156
10--11	89	69		79
11pm--12am	36	45		41
Vehicles:	2,727	3,771	792	3,756
Road Type:	Rural Minor Collector			
Use Factor:	0.81			
Average Daily Traffic:		3,042		
Remarks:				

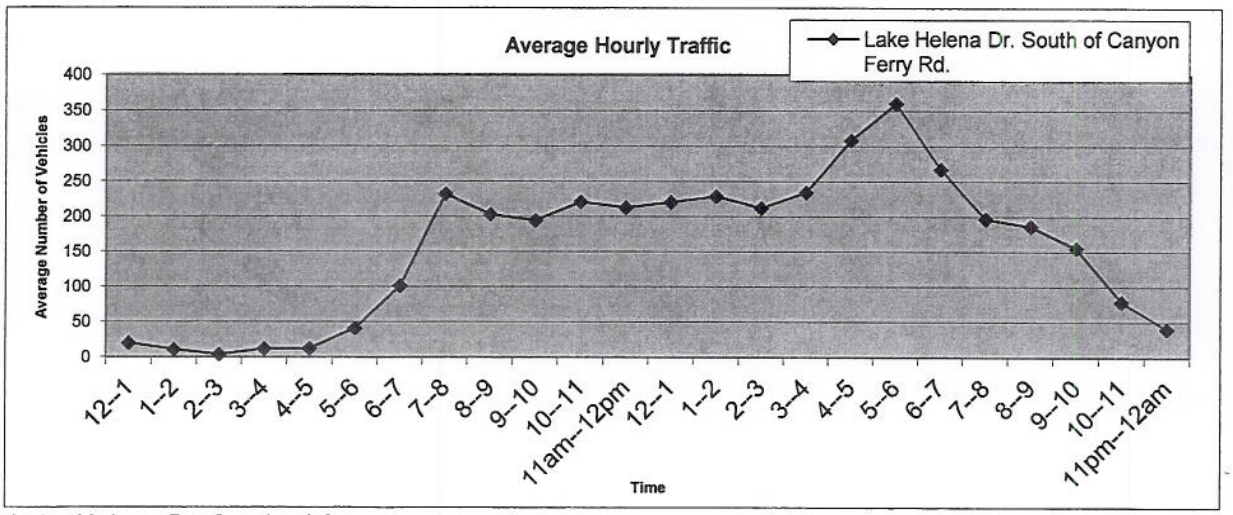

Lake Helena Dr. South of Canyon Ferry Rd.

LEWIS AND CLARK COUNTY TRAFFIC COUNTS
Portable Counter Traffic Expansion Form.
2011

County:	Lewis and Clark		**MDT #**	7A-71
Street:	Deal Rd.			
Location:	East of Lake Helena Dr.			
GPS				
Month:	August			**Average**
Year:	2011			**Week**
Day:	9	10	11	**Day**
	Tue	Wed	Thurs	
		Hour:		
12--1		2	1	2
1--2		1	1	1
2--3		0	1	1
3--4		0	0	0
4--5		1	1	1
5--6		9	1	5
6--7		6	12	9
7--8		17	24	21
8--9		32		32
9--10		34		34
10--11	29	29		29
11am--12pm	23	14		19
12--1	22	33		28
1--2	44	34		39
2--3	30	18		24
3--4	38	30		34
4--5	30	35		33
5--6	39	42		41
6--7	28	33		31
7--8	27	29		28
8--9	28	28		28
9--10	25	24		25
10--11	14	8		11
11pm--12am	2	2		2
Vehicles:	379	461	41	474
Road Type:	Rural Minor Collector			
Use Factor:	0.81			
Average Daily Traffic:		384		
Remarks:				

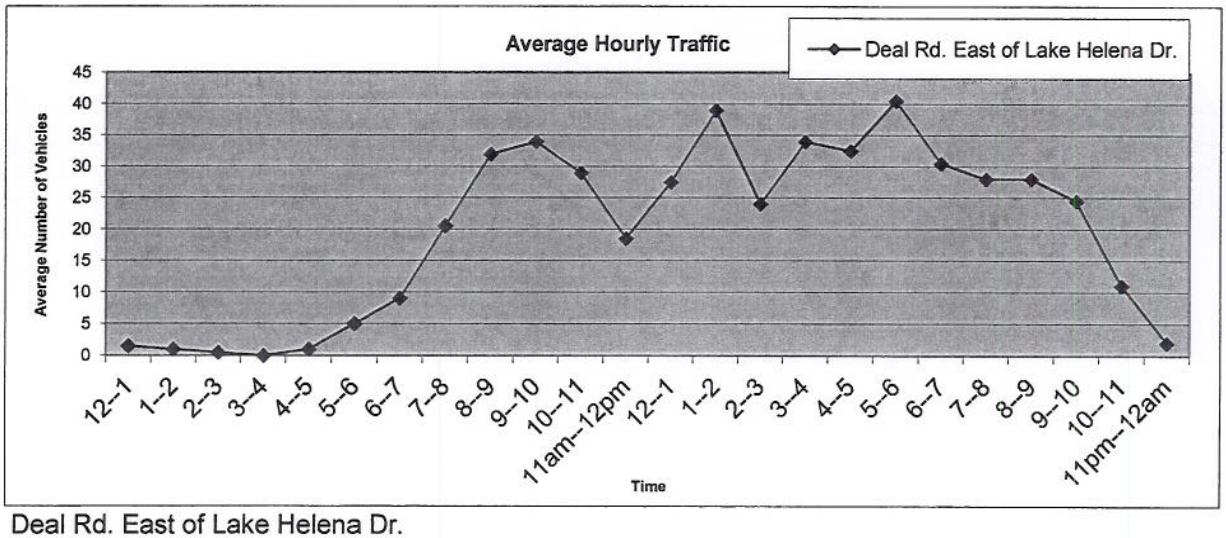

Deal Rd. East of Lake Helena Dr.

LEWIS AND CLARK COUNTY TRAFFIC COUNTS
Portable Counter Traffic Expansion Form.
2011

County:	Lewis and Clark		**MDT #**	7A-72
Street:	Deal Rd.			
Location:	1.2 mi. West of York Rd.			
GPS				
Month:	August			**Average**
Year:	2011			**Week**
Day:	9	10	11	**Day**
	Tue	Wed	Thurs	
		Hour:		
12--1		2	1	2
1--2		1	1	1
2--3		0	1	1
3--4		0	0	0
4--5		1	0	1
5--6		8	1	5
6--7		6	12	9
7--8		11	16	14
8--9		8		8
9--10		17		17
10--11	13	14		14
11am--12pm	10	14		12
12--1	12	17		15
1--2	25	20		23
2--3	12	13		13
3--4	24	17		21
4--5	26	32		29
5--6	25	31		28
6--7	20	31		26
7--8	23	27		25
8--9	27	20		24
9--10	20	21		21
10--11	7	7		7
11pm--12am	2	1		2
Vehicles:	246	319	32	311
Road Type:	Rural Minor Collector			
Use Factor:	0.81			
Average Daily Traffic:		252		
Remarks:				

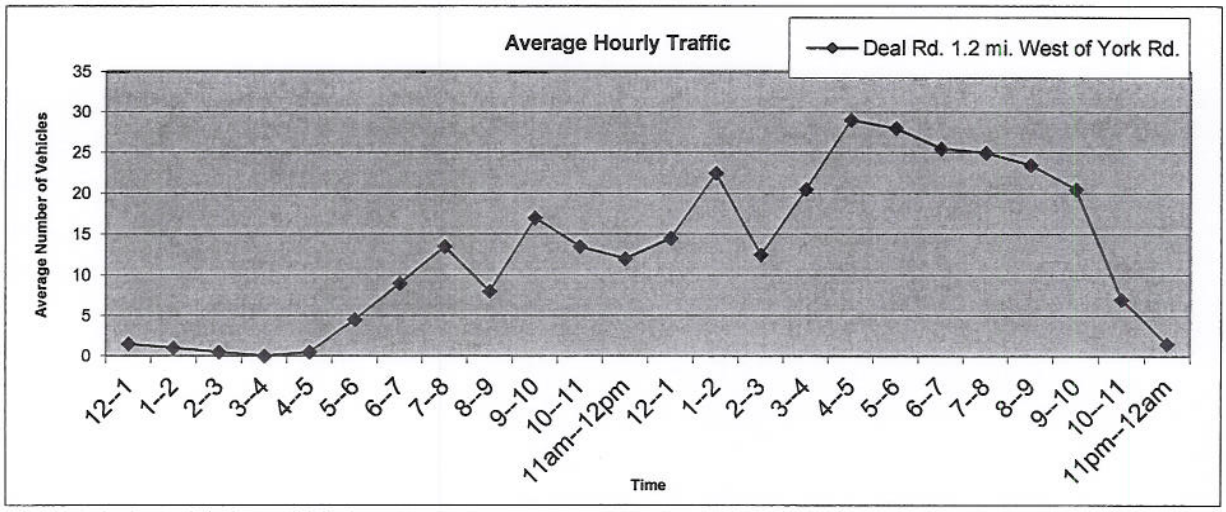

Deal Rd. 1.2 mi. West of York Rd.

LEWIS AND CLARK COUNTY TRAFFIC COUNTS
Portable Counter Traffic Expansion Form.
2011

County:	Lewis and Clark		**MDT #**	7A-73
Street:	Hart Dr.			
Location:	East of York Rd.			
GPS				
Month:	September			**Average**
Year:	2011			**Week**
Day:	26	27	28	**Day**
	Mon	Tue	Wed	
		Hour:		
12--1		1	1	1
1--2		0	0	0
2--3		4	1	3
3--4		0	0	0
4--5		5	2	4
5--6		6	3	5
6--7		8	10	9
7--8		23	20	22
8--9		23	25	24
9--10		25		25
10--11		14		14
11am--12pm	14	15		15
12--1	16	22		19
1--2	34	20		27
2--3	22	24		23
3--4	20	34		27
4--5	36	27		32
5--6	29	40		35
6--7	28	19		24
7--8	18	19		19
8--9	17	10		14
9--10	11	3		7
10--11	5	2		4
11pm--12am	0	2		1
Vehicles:	250	346	62	349
Road Type:	Rural Minor Collector			
Use Factor:	0.89			
Average Daily Traffic:		310		
Remarks:				

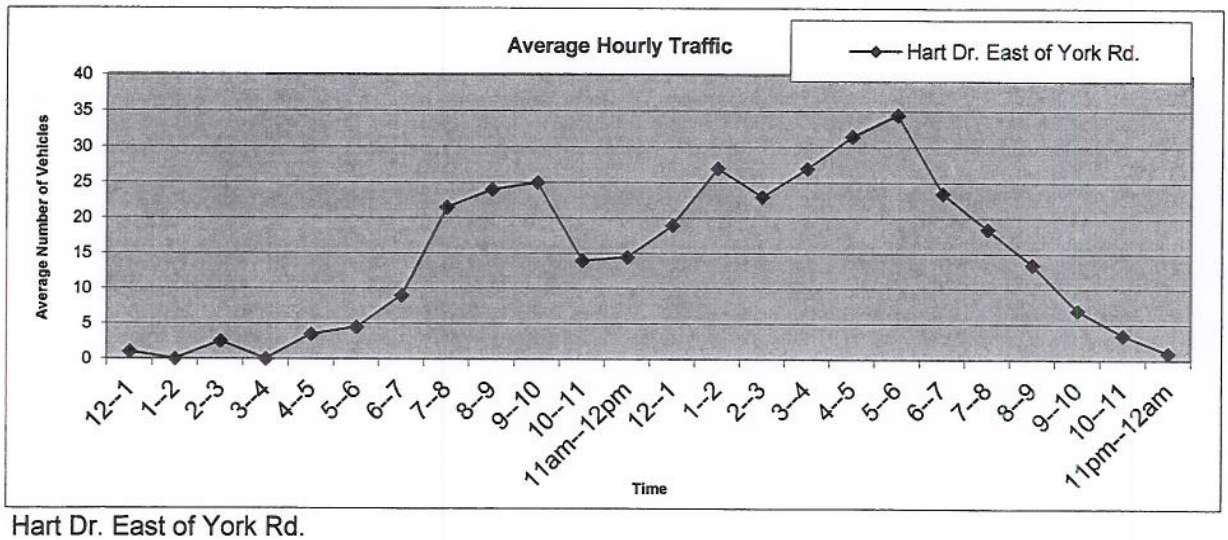

Hart Dr. East of York Rd.

LEWIS AND CLARK COUNTY TRAFFIC COUNTS
Portable Counter Traffic Expansion Form.
2011

County:	Lewis and Clark		**MDT #**	7A-74
Street:	Keir Dr.			
Location:	North of Keir Rd.			
GPS				
Month:	September			**Average**
Year:	2011			**Week**
Day:	26	27	28	**Day**
	Mon	Tue	Wed	
		Hour:		
12--1		0	0	0
1--2		0	0	0
2--3		0	0	0
3--4		0	1	1
4--5		2	1	2
5--6		3	1	2
6--7		1	0	1
7--8		6	3	5
8--9		0	0	0
9--10		1		1
10--11		3		3
11am--12pm	3	4		4
12--1	2	2		2
1--2	3	2		3
2--3	2	6		4
3--4	3	1		2
4--5	4	1		3
5--6	6	1		4
6--7	4	2		3
7--8	5	1		3
8--9	1	1		1
9--10	2	2		2
10--11	1	1		1
11pm--12am	0	0		0
Vehicles:	36	40	6	43
Road Type:	Rural Minor Collector			
Use Factor:	0.89			
Average Daily Traffic:		38		
Remarks:				

Low -

Do Not Use

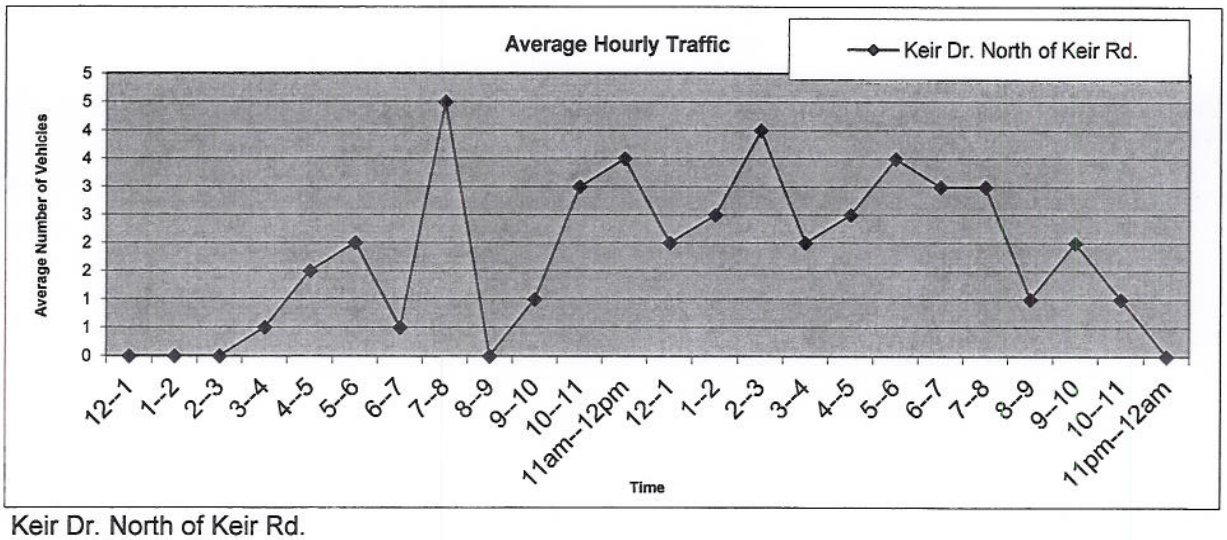

Keir Dr. North of Keir Rd.

LEWIS AND CLARK COUNTY TRAFFIC COUNTS
Portable Counter Traffic Expansion Form.
2011

County:	Lewis and Clark		**MDT #**	7A-75
Street:	Hart Dr.			
Location:	North of Canyon Ferry Rd.			
GPS				
Month:	September			**Average**
Year:	2011			**Week**
Day:	26	27	28	**Day**
	Mon	Tue	Wed	
		Hour:		
12--1		0	0	0
1--2		0	0	0
2--3		0	0	0
3--4		0	0	0
4--5		1	0	1
5--6		2	2	2
6--7		7	6	7
7--8		7	11	9
8--9		6	3	5
9--10		3		3
10--11		8		8
11am--12pm		11		11
12--1	8	3		6
1--2	9	3		6
2--3	9	7		8
3--4	11	9		10
4--5	11	10		11
5--6	11	14		13
6--7	14	10		12
7--8	9	17		13
8--9	4	3		4
9--10	1	3		2
10--11	3	2		3
11pm--12am	0	1		1
Vehicles:	90	127	22	131
Road Type:	Rural Minor Collector			
Use Factor:	0.89			
Average Daily Traffic:		116		
Remarks:				

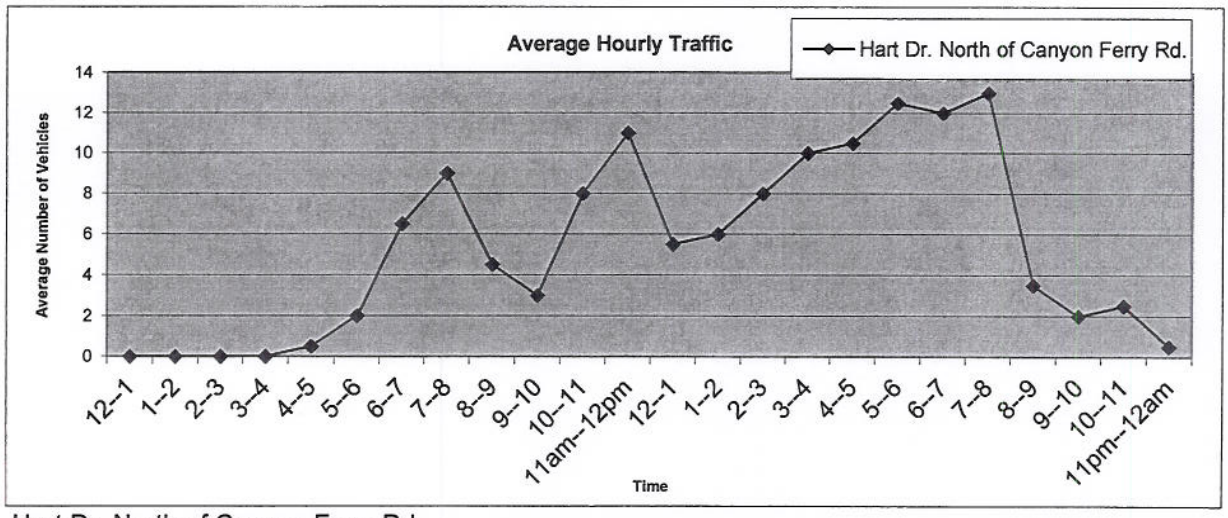

Hart Dr. North of Canyon Ferry Rd.

LEWIS AND CLARK COUNTY TRAFFIC COUNTS
Portable Counter Traffic Expansion Form.
2011

County:	Lewis and Clark		**MDT #**	7A-76
Street:	Canyon Ferry Rd.			
Location:	East of Lake Helena Dr.			
GPS				
Month:	September			**Average**
Year:	2011			**Week**
Day:	26	27	28	**Day**
	Mon	Tue	Wed	
		Hour:		
12--1		7	9	8
1--2		8	9	9
2--3		4	2	3
3--4		3	5	4
4--5		16	10	13
5--6		46	34	40
6--7		153	155	154
7--8		352	324	338
8--9		195	178	187
9--10		134		134
10--11		139		139
11am--12pm		161		161
12--1	157	171		164
1--2	185	171		178
2--3	199	204		202
3--4	180	231		206
4--5	267	276		272
5--6	349	358		354
6--7	239	243		241
7--8	176	182		179
8--9	120	129		125
9--10	57	60		59
10--11	20	44		32
11pm--12am	16	14		15
Vehicles:	1,965	3,301	726	3,213
Road Type:	Rural Minor Collector			
Use Factor:	0.89			
Average Daily Traffic:		2,860		
Remarks:				

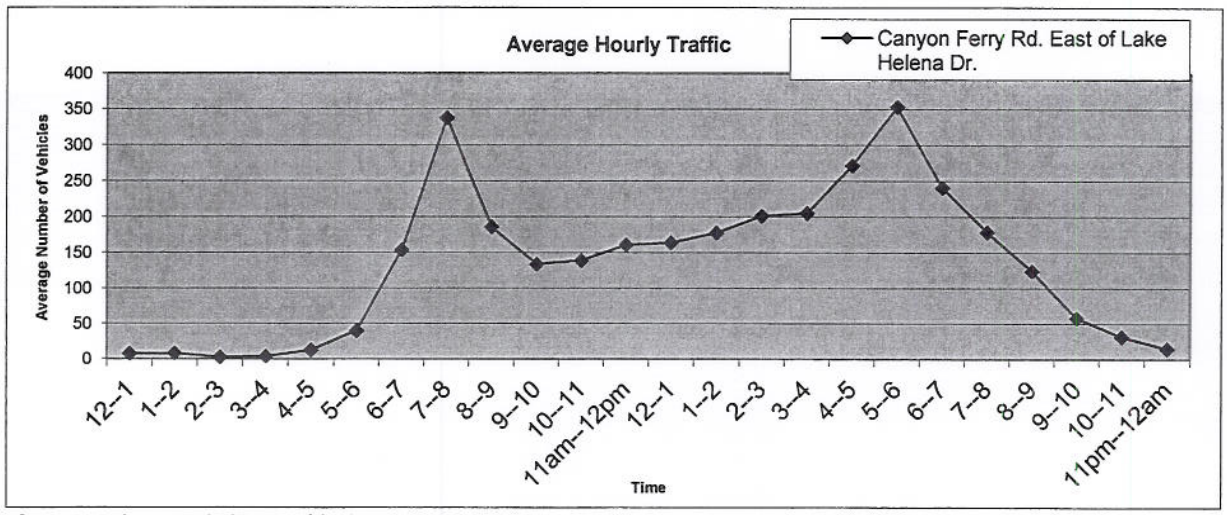

Canyon Ferry Rd. East of Lake Helena Dr.

LEWIS AND CLARK COUNTY TRAFFIC COUNTS
Portable Counter Traffic Expansion Form.
2011

County:	Lewis and Clark		**MDT #**	7A-77
Street:	Glass Dr.			
Location:	North of Lincoln Rd.			
GPS				
Month:	September			**Average**
Year:	2011			**Week**
Day:	28	29	30	**Day**
	Wed	Thurs	Fri	
		Hour:		
12--1		1	1	1
1--2		0	2	1
2--3		1	2	2
3--4		1	0	1
4--5		5	5	5
5--6		12	9	11
6--7		39	35	37
7--8		64	62	63
8--9		34	27	31
9--10		34		34
10--11		48		48
11am--12pm	37	46		42
12--1	38	31		35
1--2	38	40		39
2--3	59	35		47
3--4	53	68		61
4--5	85	64		75
5--6	76	76		76
6--7	59	57		58
7--8	37	53		45
8--9	21	32		27
9--10	19	18		19
10--11	9	11		10
11pm--12am	1	0		1
Vehicles:	532	770	143	764
Road Type:	Rural Minor Collector			
Use Factor:	0.89			
Average Daily Traffic:		680		
Remarks:				

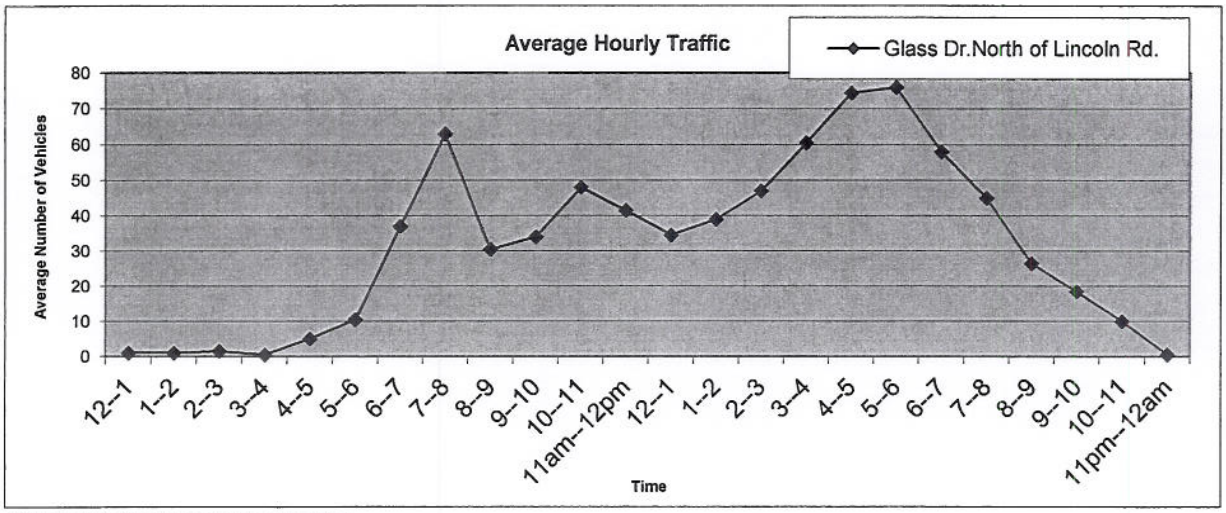

Glass Dr.North of Lincoln Rd.

LEWIS AND CLARK COUNTY TRAFFIC COUNTS
Portable Counter Traffic Expansion Form.
2011

County:	Lewis and Clark		**MDT #**	7A-80
Street:	Canyon Ferry Rd.			
Location:	West of Lake Helena Dr.			
GPS				
Month:	September			**Average**
Year:	2011			**Week**
Day:	21	22	23	**Day**
	Wed	Thurs	Fri	
		Hour:		
12--1		14	9	12
1--2		8	10	9
2--3		3	8	6
3--4		7	4	6
4--5		20	20	20
5--6		59	46	53
6--7		207	177	192
7--8		453	403	428
8--9		265		265
9--10		229		229
10--11		248		248
11am--12pm	247	269		258
12--1	246	263		255
1--2	220	279		250
2--3	257	285		271
3--4	330	372		351
4--5	368	407		388
5--6	459	443		451
6--7	335	351		343
7--8	267	320		294
8--9	218	209		214
9--10	109	134		122
10--11	48	54		51
11pm--12am	26	36		31
Vehicles:	3,130	4,935	677	4,742
Road Type:	Rural Minor Collector			
Use Factor:	0.89			
Average Daily Traffic:		4,220		
Remarks:				

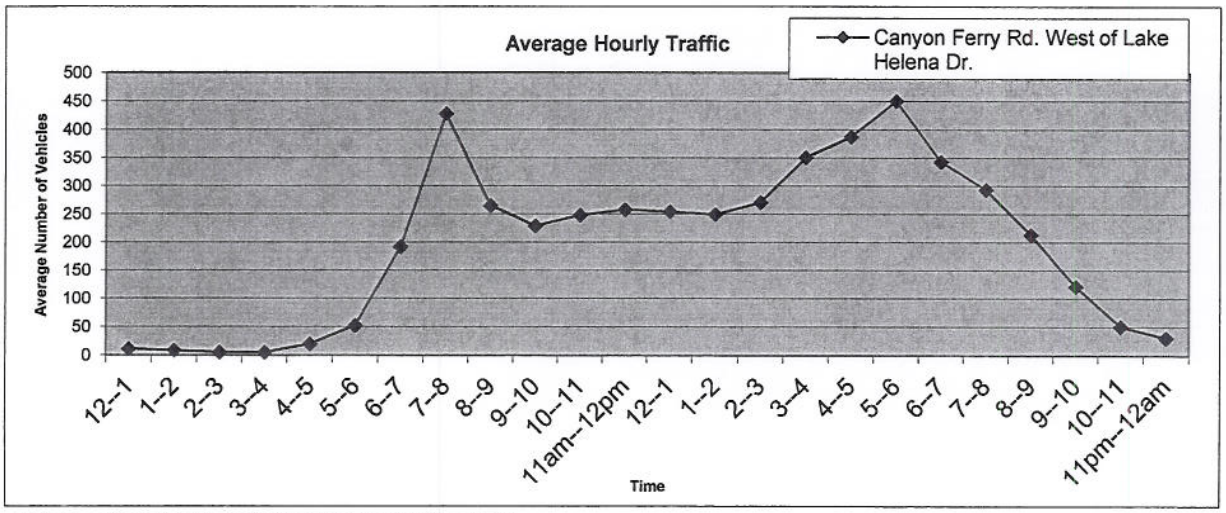

Canyon Ferry Rd. West of Lake Helena Dr.

LEWIS AND CLARK COUNTY TRAFFIC COUNTS
Portable Counter Traffic Expansion Form.
2011

County:	Lewis and Clark		**MDT #**	7A-81
Street:	York Rd.			
Location:	West of Lake Helena Dr.			
GPS				
Month:	September			**Average**
Year:	2011			**Week**
Day:	26	27	28	**Day**
	Mon	Tue	Wed	
		Hour:		
12--1		9	4	7
1--2		7	4	6
2--3		10	1	6
3--4		10	3	7
4--5		10	11	11
5--6		35	26	31
6--7		107	113	110
7--8		214	217	216
8--9		201	222	212
9--10		177	163	170
10--11		183		183
11am--12pm	199	177		188
12--1	191	186		189
1--2	179	198		189
2--3	217	234		226
3--4	238	241		240
4--5	224	270		247
5--6	257	268		263
6--7	197	213		205
7--8	149	146		148
8--9	76	112		94
9--10	51	57		54
10--11	25	22		24
11pm--12am	15	10		13
Vehicles:	2,018	3,097	764	3,031
Road Type:	Rural Major Collector			
Use Factor:	0.89			
Average Daily Traffic:		2,698		
Remarks:				

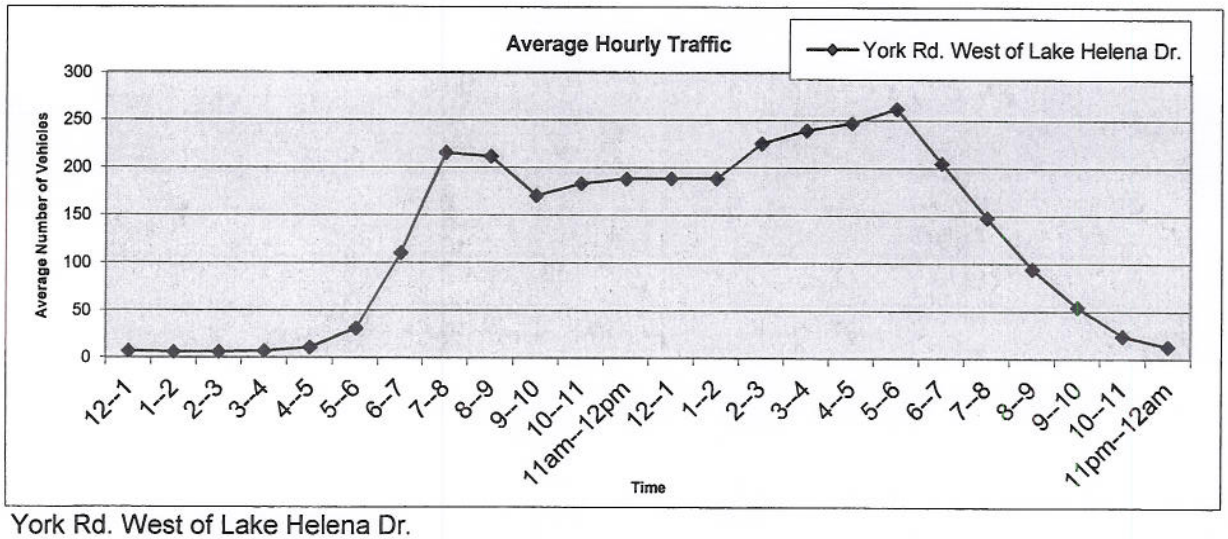

York Rd. West of Lake Helena Dr.

LEWIS AND CLARK COUNTY TRAFFIC COUNTS
Portable Counter Traffic Expansion Form.
2011

County:	Lewis and Clark		**MDT #**	7A-82
Street:	Lake Helena Dr.			
Location:	North of Old US. 12			
GPS				
Month:	September			**Average**
Year:	2011			**Week**
Day:	21	22	23	**Day**
	Wed	Thurs	Fri	
		Hour:		
12--1		14	20	17
1--2		18	24	21
2--3		6	11	9
3--4		16	13	15
4--5		21	17	19
5--6		58	73	66
6--7		198	165	182
7--8		557	493	525
8--9		431		431
9--10		186		186
10--11		236		236
11am--12pm		227		227
12--1	270	288		279
1--2	284	260		272
2--3	270	340		305
3--4	512	439		476
4--5	471	476		474
5--6	585	597		591
6--7	370	393		382
7--8	281	339		310
8--9	254	245		250
9--10	141	156		149
10--11	71	86		79
11pm--12am	41	52		47
Vehicles:	3,550	5,639	816	5,543
Road Type:	Rural Major Collector			
Use Factor:	0.89			
Average Daily Traffic:		4,933		
Remarks:				

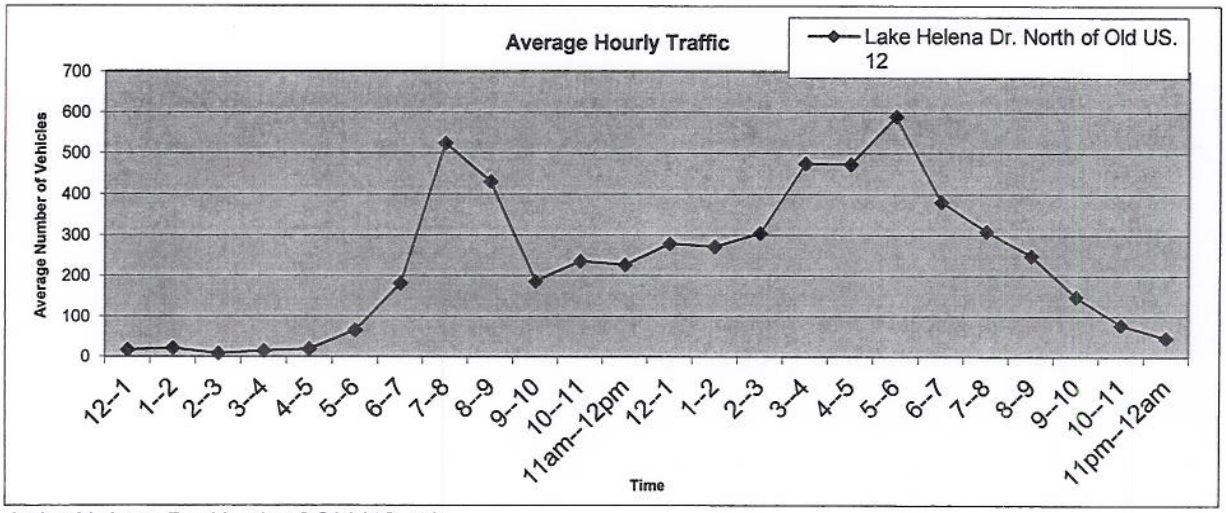

Lake Helena Dr. North of Old US. 12

LEWIS AND CLARK COUNTY TRAFFIC COUNTS
Portable Counter Traffic Expansion Form.
2011

County:	Lewis and Clark		**MDT #**	7A-83
Street:	Old US 12			
Location:	West of Lake Helena Dr.			
GPS				
Month:	September			**Average**
Year:	2011			**Week**
Day:	21	22	23	**Day**
	Wed	Thurs	Fri	
		Hour:		
12--1		12	10	11
1--2		11	15	13
2--3		5	6	6
3--4		7	5	6
4--5		9	9	9
5--6		22	17	20
6--7		61	60	61
7--8		270	286	278
8--9		238		238
9--10		104		104
10--11		165		165
11am--12pm		155		155
12--1	175	165		170
1--2	171	158		165
2--3	184	212		198
3--4	336	308		322
4--5	284	278		281
5--6	331	329		330
6--7	233	240		237
7--8	174	181		178
8--9	125	161		143
9--10	62	80		71
10--11	40	40		40
11pm--12am	18	22		20
Vehicles:	2,133	3,233	408	3,218
Road Type:	Rural Major Collector			
Use Factor:	0.89			
Average Daily Traffic:		2,864		
Remarks:				

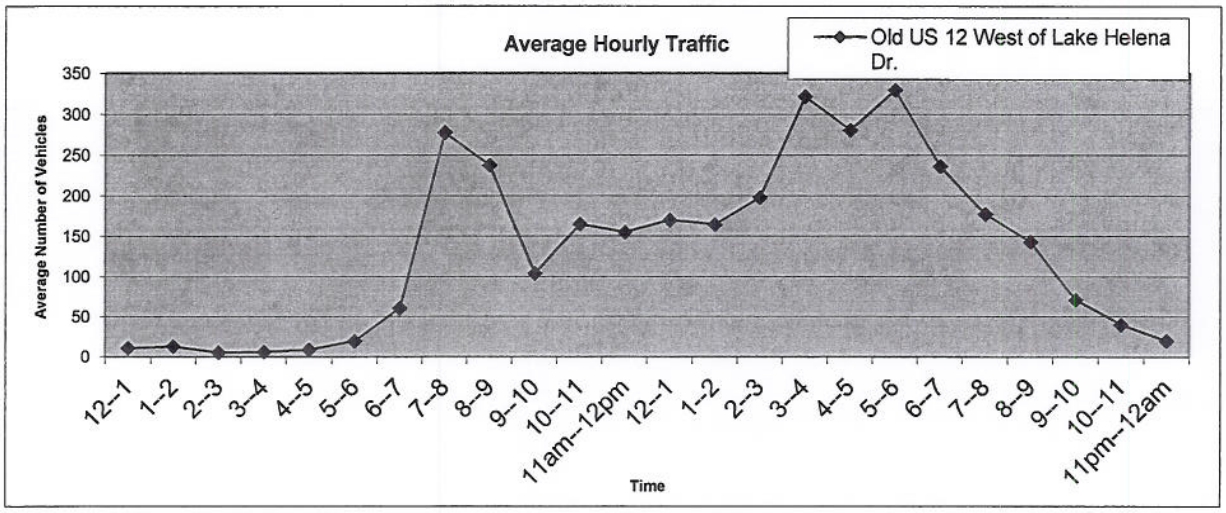

Old US 12 West of Lake Helena Dr.

LEWIS AND CLARK COUNTY TRAFFIC COUNTS
Portable Counter Traffic Expansion Form.
2011

County:	Lewis and Clark		**MDT #**	7A-84
Street:	Old US 12			
Location:	East of Lake Helena Dr.			
GPS				
Month:	September			**Average**
Year:	2011			**Week**
Day:	21	22	23	**Day**
	Wed	Thurs	Fri	
		Hour:		
12--1		12	15	14
1--2		8	9	9
2--3		4	8	6
3--4		12	14	13
4--5		19	11	15
5--6		42	57	50
6--7		163	129	146
7--8		404	327	366
8--9		245		245
9--10		140		140
10--11		141		141
11am--12pm		149		149
12--1	164	169		167
1--2	174	171		173
2--3	173	211		192
3--4	281	237		259
4--5	303	314		309
5--6	381	399		390
6--7	218	230		224
7--8	179	197		188
8--9	183	143		163
9--10	102	97		100
10--11	50	62		56
11pm--12am	27	41		34
Vehicles:	2,235	3,610	570	3,545
Road Type:	Rural Major Collector			
Use Factor:	0.89			
Average Daily Traffic:		3,155		
Remarks:				

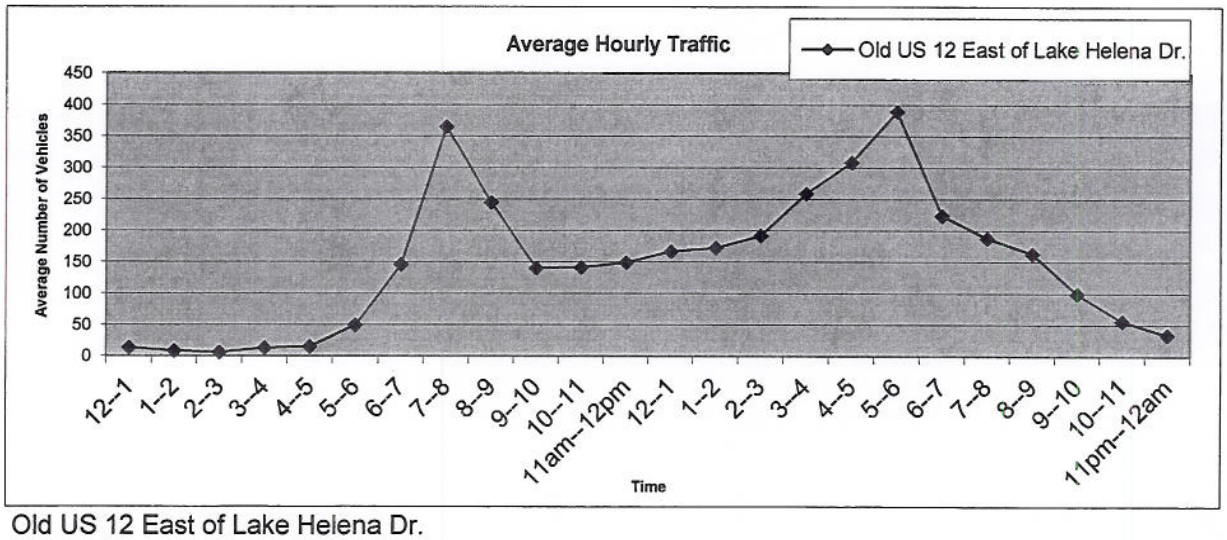

Old US 12 East of Lake Helena Dr.

7A-84', Data

LEWIS AND CLARK COUNTY TRAFFIC COUNTS
Portable Counter Traffic Expansion Form.
2011

County:	Lewis and Clark		**MDT #**	7A-85
Street:	Remington St.			
Location:	East of Lake Helena Dr.			
GPS				
Month:	September			**Average**
Year:	2011			**Week**
Day:	21	22	23	**Day**
	Wed	Thurs	Fri	
		Hour:		
12--1		3	8	6
1--2		7	1	4
2--3		2	3	3
3--4		2	5	4
4--5		5	2	4
5--6		23	30	27
6--7		49	35	42
7--8		117	114	116
8--9		76	63	70
9--10		64		64
10--11		64		64
11am--12pm		70		70
12--1	69	71		70
1--2	62	61		62
2--3	72	68		70
3--4	118	105		112
4--5	114	129		122
5--6	184	147		166
6--7	106	116		111
7--8	79	99		89
8--9	65	76		71
9--10	42	43		43
10--11	34	24		29
11pm--12am	12	19		16
Vehicles:	957	1,440	261	1,428
Road Type:	Rural Minor Collector			
Use Factor:	0.89			
Average Daily Traffic:		1,271		
Remarks:				

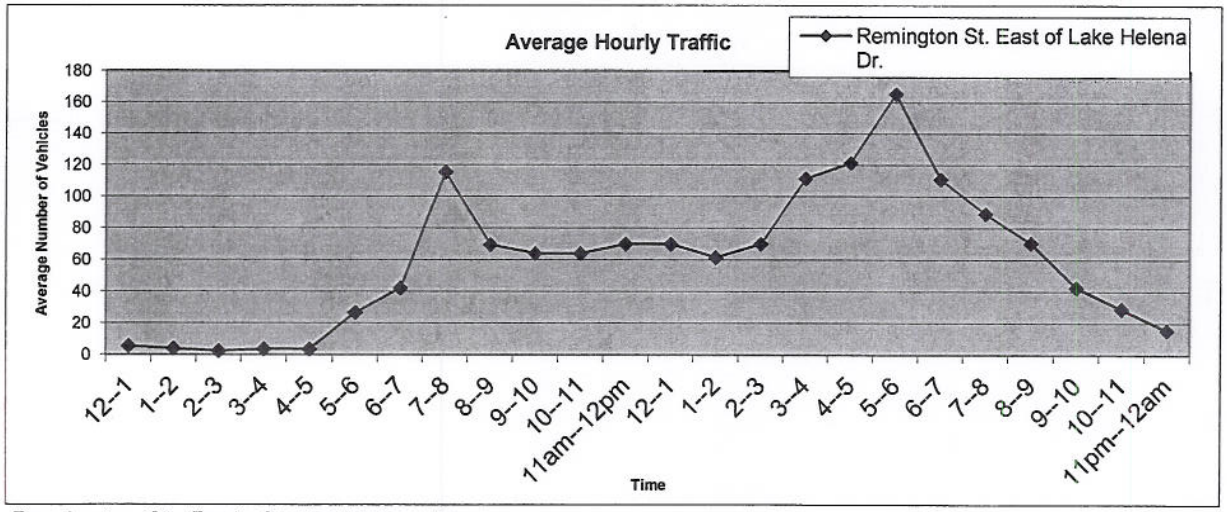

Remington St. East of Lake Helena Dr.

LEWIS AND CLARK COUNTY TRAFFIC COUNTS
Portable Counter Traffic Expansion Form.
2011

County:	Lewis and Clark		**MDT #**	7A-86
Street:	Boundary St.			
Location:	East of Lake Helena Dr.			
GPS				
Month:	September			**Average**
Year:	2011			**Week**
Day:	21	22	23	**Day**
	Wed	Thurs	Fri	
		Hour:		
12--1		4	5	5
1--2		4	3	4
2--3		2	5	4
3--4		2	2	2
4--5		8	4	6
5--6		10	10	10
6--7		73	45	59
7--8		118	115	117
8--9		67		67
9--10		45		45
10--11		65		65
11am--12pm		56		56
12--1	65	60		63
1--2	62	53		58
2--3	61	57		59
3--4	95	75		85
4--5	94	86		90
5--6	127	131		129
6--7	118	110		114
7--8	80	90		85
8--9	79	79		79
9--10	40	56		48
10--11	28	22		25
11pm--12am	9	14		12
Vehicles:	858	1,287	189	1,284
Road Type:	Rural Minor Collector			
Use Factor:	0.89			
Average Daily Traffic:		1,142		
Remarks:				

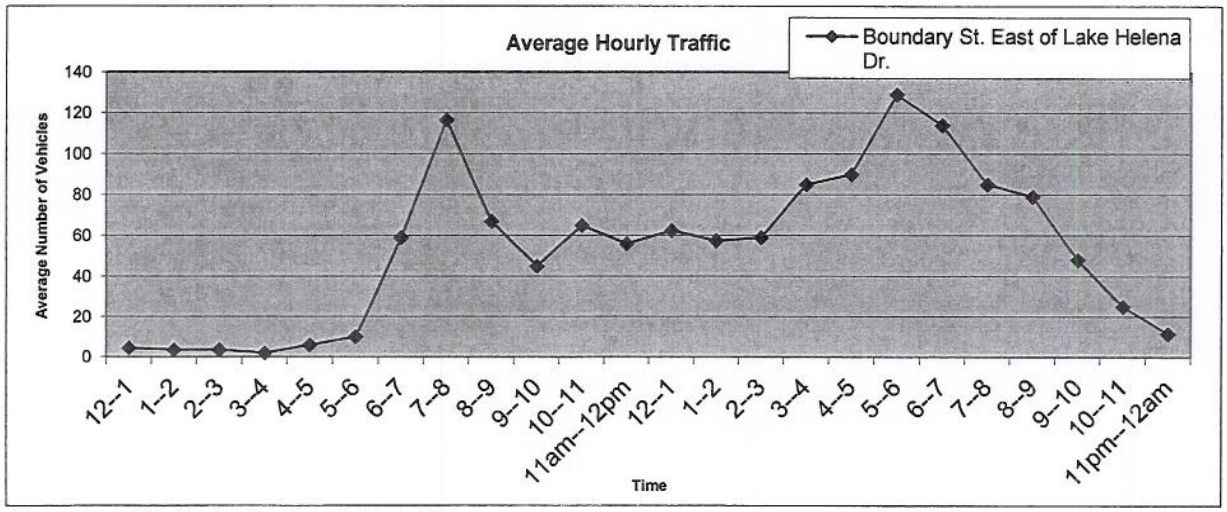

Boundary St. East of Lake Helena Dr.

LEWIS AND CLARK COUNTY TRAFFIC COUNTS
Portable Counter Traffic Expansion Form.
2011

County:	Lewis and Clark		**MDT #**	7B-03
Street:	FAS 280 (York Rd)			
Location:	MP 0.0, Helena Urban Limits			
GPS				
Month:	September			**Average**
Year:	2011			**Week**
Day:	12	13	14	**Day**
	Mon	Tue	Wed	
		Hour:		
12--1		10	17	14
1--2		10	7	9
2--3		10	7	9
3--4		14	18	16
4--5		22	16	19
5--6		69	44	57
6--7		175	166	171
7--8		434	422	428
8--9		336	317	327
9--10		228	233	231
10--11		255		255
11am--12pm	293	281		287
12--1	293	339		316
1--2	308	291		300
2--3	309	289		299
3--4	415	365		390
4--5	420	446		433
5--6	475	460		468
6--7	370	343		357
7--8	275	231		253
8--9	179	217		198
9--10	121	126		124
10--11	39	49		44
11pm--12am	38	36		37
Vehicles:	3,535	5,036	1,247	5,037
Road Type:	Rural Major Collector			
Use Factor:	0.89			
Average Daily Traffic:		4,482		
Remarks:				

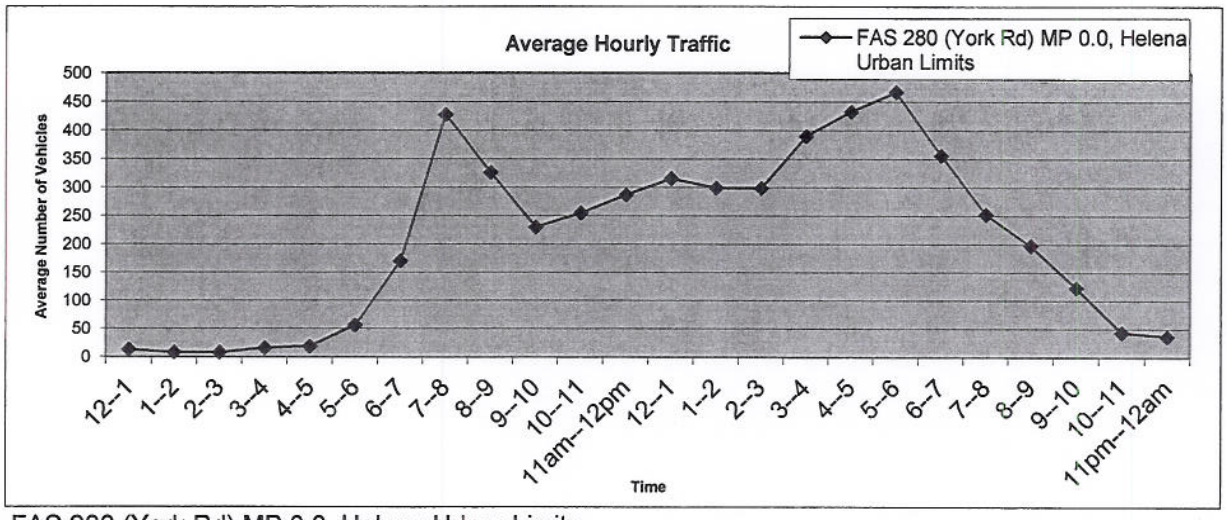

FAS 280 (York Rd) MP 0.0, Helena Urban Limits

LEWIS AND CLARK COUNTY TRAFFIC COUNTS
Portable Counter Traffic Expansion Form.
2011

County:	Lewis and Clark		**MDT #**	7B-04
Street:	FAS 280 (York Rd)			
Location:	MP 1.7, W of Helberg Dr			
GPS				
Month:	September			**Average**
Year:	2011			**Week**
Day:	12	13	14	**Day**
	Mon	Tue	Wed	
		Hour:		
12--1		10	19	15
1--2		7	7	7
2--3		12	9	11
3--4		13	19	16
4--5		23	18	21
5--6		59	40	50
6--7		172	164	168
7--8		425	416	421
8--9		352	328	340
9--10		220	226	223
10--11		232		232
11am--12pm	260	269		265
12--1	282	313		298
1--2	288	271		280
2--3	302	271		287
3--4	407	373		390
4--5	387	410		399
5--6	470	448		459
6--7	346	348		347
7--8	295	226		261
8--9	179	225		202
9--10	117	122		120
10--11	44	40		42
11pm--12am	42	35		39
Vehicles:	3,419	4,876	1,246	4,887
Road Type:	Rural Major Collector			
Use Factor:	0.89			
Average Daily Traffic:		4,349		
Remarks:				

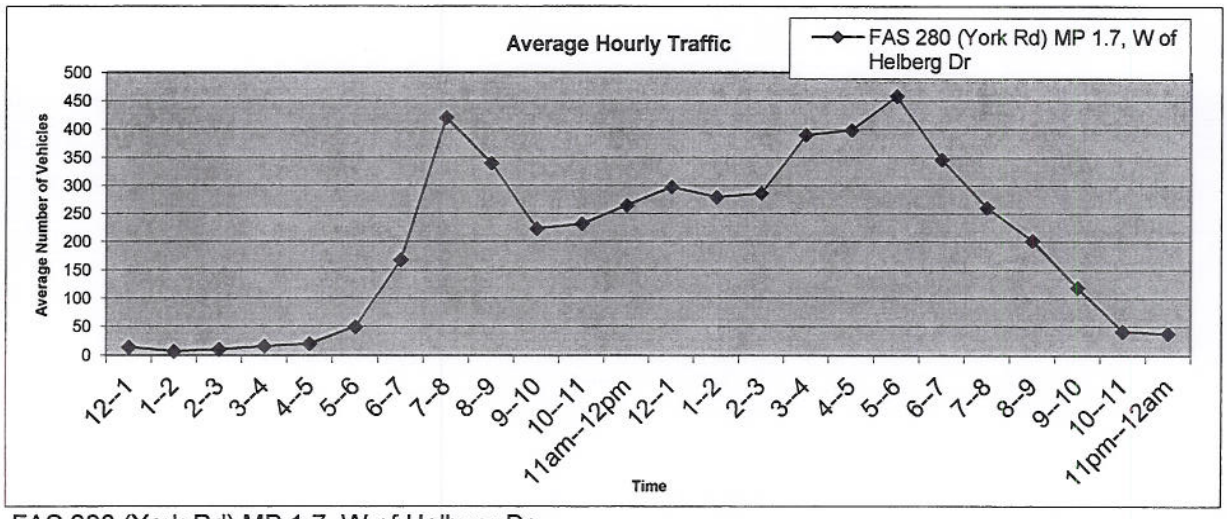

FAS 280 (York Rd) MP 1.7, W of Helberg Dr

LEWIS AND CLARK COUNTY TRAFFIC COUNTS
Portable Counter Traffic Expansion Form.
2011

County:	Lewis and Clark	**MDT #**		7B-07
Street:	FAS 454 (Unionville Rd)			
Location:	Helena urban limits			
GPS				
Month:	July			**Average**
Year:	2011			**Week**
Day:	28	29	30	**Day**
	Thurs	Friday		
		Hour:		
12--1		6		6
1--2		1		1
2--3		2		2
3--4		0		0
4--5		3		3
5--6		9		9
6--7		23		23
7--8		41		41
8--9		45		45
9--10		58		58
10--11		52		52
11am--12pm	42	65		54
12--1	60	77		69
1--2	65	60		63
2--3	37	60		49
3--4	64	65		65
4--5	69	68		69
5--6	81	74		78
6--7	78	61		70
7--8	62	60		61
8--9	65	41		53
9--10	47	28		38
10--11	35	28		32
11pm--12am	15	23		19
Vehicles:	720	950		955
Road Type:	Rural Minor Collector			
Use Factor:	0.8			
Average Daily Traffic:		764		
Remarks:				

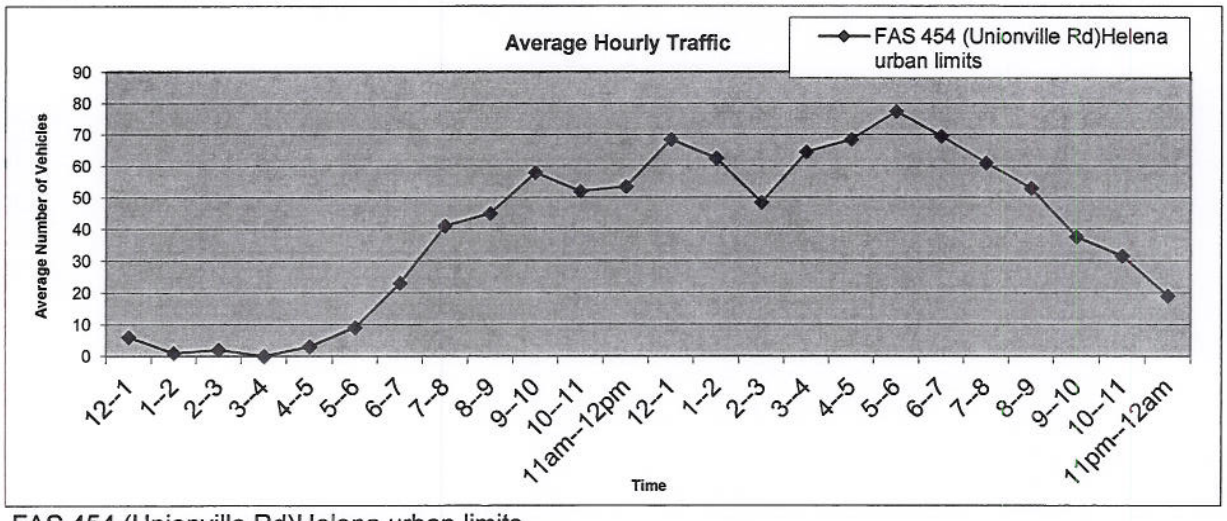

FAS 454 (Unionville Rd)Helena urban limits

LEWIS AND CLARK COUNTY TRAFFIC COUNTS
Portable Counter Traffic Expansion Form.
2011

County:	Lewis and Clark		**MDT #**	7B-18
Street:	Canyon Ferry Rd.			
Location:	E of Valley Dr			
GPS				
Month:	September			**Average**
Year:	2011			**Week**
Day:	21	22	23	**Day**
	Wed	Thurs	Fri	
		Hour:		
12--1		17	11	14
1--2		10	14	12
2--3		5	11	8
3--4		9	3	6
4--5		22	20	21
5--6		68	53	61
6--7		211	182	197
7--8		492	421	457
8--9		337		337
9--10		251		251
10--11		247		247
11am--12pm	264	286		275
12--1	260	292		276
1--2	243	294		269
2--3	266	293		280
3--4	388	428		408
4--5	388	444		416
5--6	522	474		498
6--7	362	395		379
7--8	290	347		319
8--9	258	226		242
9--10	135	143		139
10--11	54	62		58
11pm--12am	37	49		43
Vehicles:	3,467	5,402	715	5,210
Road Type:	Rural Minor Arterial			
Use Factor:	0.81			
Average Daily Traffic:		4,220		
Remarks:				

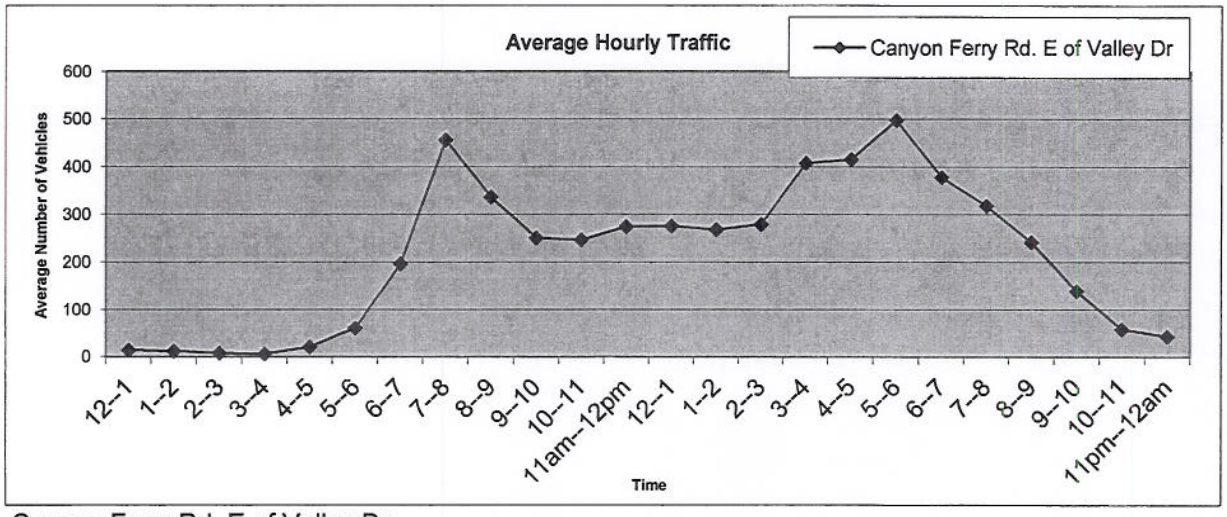

Canyon Ferry Rd. E of Valley Dr

LEWIS AND CLARK COUNTY TRAFFIC COUNTS
Portable Counter Traffic Expansion Form.
2011

County:	Lewis and Clark		**MDT #**	7B-29
Street:	Country Club Av.			
Location:	E of Head Ln			
GPS				
Month:	August			**Average**
Year:	2011			**Week**
Day:	2	3	4	**Day**
	Tue	Wed	Thurs	
		Hour:		
12--1		20	29	25
1--2		23	11	17
2--3		2	8	5
3--4		7	7	7
4--5		12	12	12
5--6		91	86	89
6--7		379	355	367
7--8		446	521	484
8--9		324		324
9--10		226		226
10--11		264		264
11am--12pm		314		314
12--1		335		335
1--2		300		300
2--3		291		291
3--4		418		418
4--5	412	499		456
5--6	423	441		432
6--7	279	290		285
7--8	209	232		221
8--9	136	128		132
9--10	94	129		112
10--11	60	82		71
11pm--12am	33	31		32
Vehicles:	1,646	5,284	1,029	5,216
Road Type:	Rural Major Collector			
Use Factor:	0.81			
Average Daily Traffic:		4,225		
Remarks:				

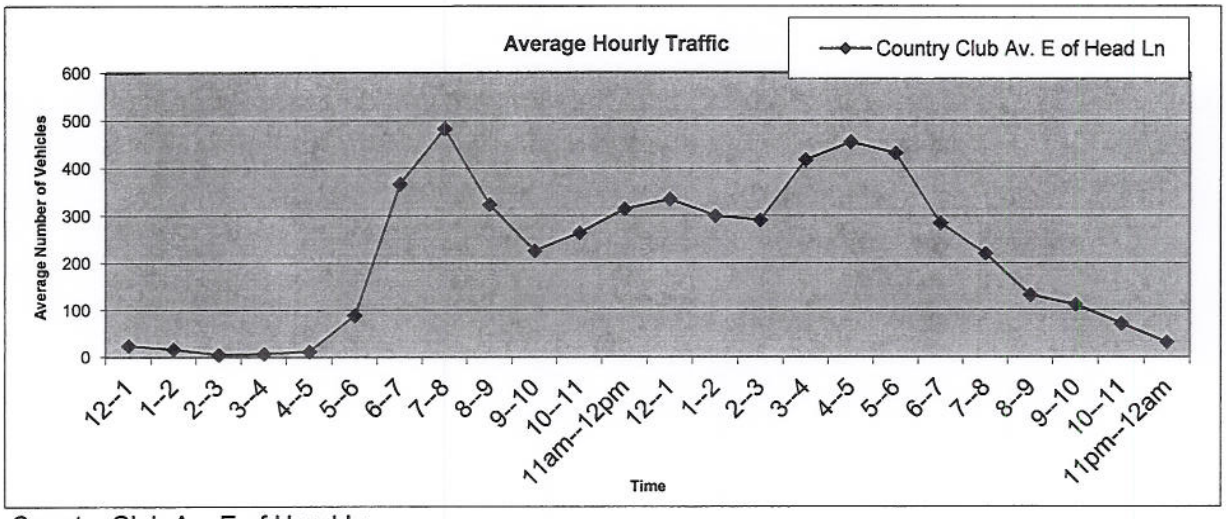

Country Club Av. E of Head Ln

LEWIS AND CLARK COUNTY TRAFFIC COUNTS
Portable Counter Traffic Expansion Form.
2011

County:	Lewis and Clark		**MDT #**	7B-30
Street:	Country Club Av.			
Location:	At old RR Xing W of Winston St.			
GPS				
Month:	August			**Average**
Year:	2011			**Week**
Day:	2	3	4	**Day**
	Tue	Wed	Thurs	
		Hour:		
12--1		20	28	24
1--2		25	11	18
2--3		3	7	5
3--4		6	9	8
4--5		11	16	14
5--6		102	93	98
6--7		377	352	365
7--8		430		430
8--9		348		348
9--10		250		250
10--11		323		323
11am--12pm		354		354
12--1		399		399
1--2		388		388
2--3		373		373
3--4		433		433
4--5	449	524		487
5--6	447	508		478
6--7	313	326		320
7--8	236	262		249
8--9	183	228		206
9--10	136	161		149
10--11	67	86		77
11pm--12am	42	33		38
Vehicles:	1,873	5,970	516	5,829
Road Type:	Rural Major Collector			
Use Factor:	0.81			
Average Daily Traffic:		4,721		
Remarks:				

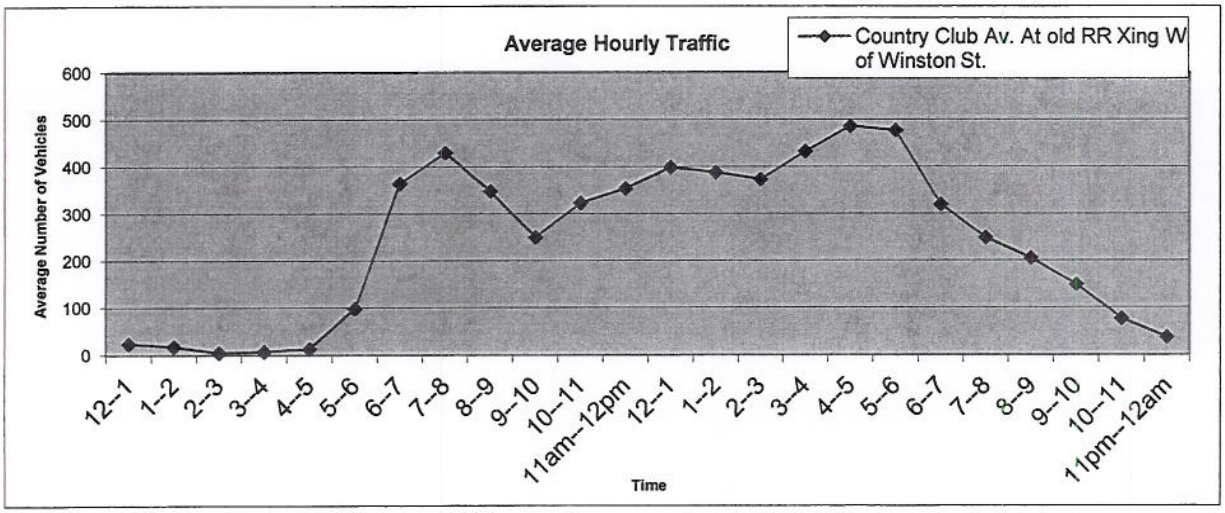

Country Club Av. At old RR Xing W of Winston St.

LEWIS AND CLARK COUNTY TRAFFIC COUNTS
Portable Counter Traffic Expansion Form.
2011

County:	Lewis and Clark		**MDT #**	7B-38
Street:	Franklin Mine Rd.			
Location:	East of Head Dr.			
GPS				
Month:	August			**Average**
Year:	2011			**Week**
Day:	16	17	18	**Day**
	Tue	Wed	Thurs	
		Hour:		
12--1		6	6	6
1--2		1	1	1
2--3		0	3	2
3--4		1	2	2
4--5		2	3	3
5--6		8	7	8
6--7		20	14	17
7--8		31	39	35
8--9		11	50	31
9--10		0		0
10--11		0		0
11am--12pm	32	0		16
12--1	39	0		20
1--2	27	0		14
2--3	23	0		12
3--4	38	12		25
4--5	41	46		44
5--6	52	37		45
6--7	31	30		31
7--8	34	26		30
8--9	17	30		24
9--10	17	24		21
10--11	7	13		10
11pm--12am	11	14		13
Vehicles:	369	312	125	403
Road Type:	Rural Minor Collector			
Use Factor:	0.81			
Average Daily Traffic:		326		
Remarks:				

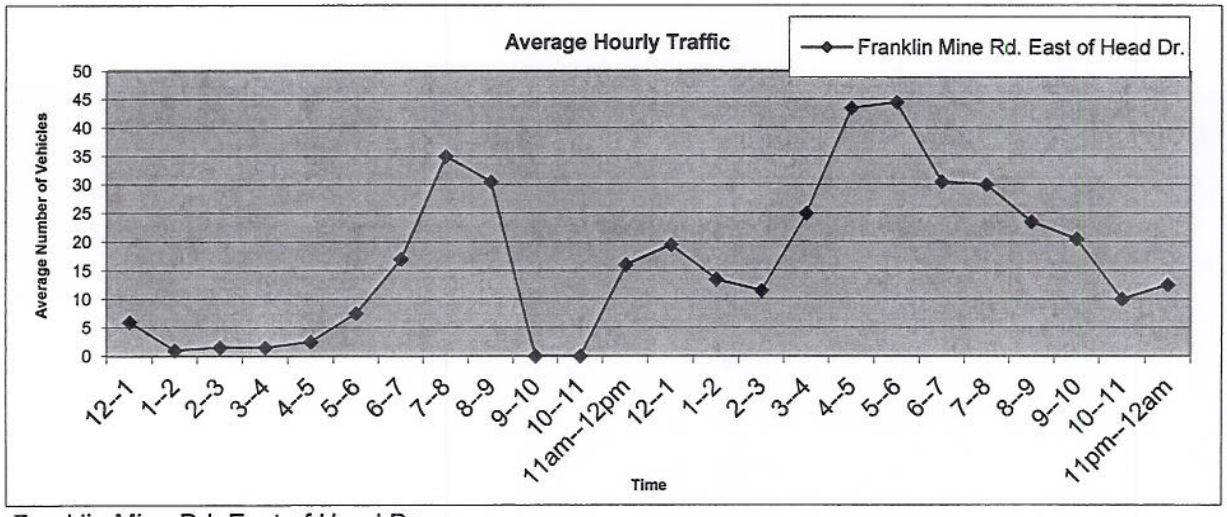

Franklin Mine Rd. East of Head Dr.

LEWIS AND CLARK COUNTY TRAFFIC COUNTS
Portable Counter Traffic Expansion Form.
2011

County:	Lewis and Clark		**MDT #**	7B-39
Street:	Head Dr.			
Location:	North of Franklin Mine Rd.			
GPS				
Month:	August			**Average**
Year:	2011			**Week**
Day:	2	3	4	**Day**
	Tue	Wed	Thurs	
		Hour:		
12--1		0	1	1
1--2		0	0	0
2--3		0	1	1
3--4		1	0	1
4--5		3	3	3
5--6		5	5	5
6--7		8	10	9
7--8		31	24	28
8--9		17		17
9--10		18		18
10--11		23		23
11am--12pm		27		27
12--1		31		31
1--2		19		19
2--3		22		22
3--4	19	18		19
4--5	39	31		35
5--6	30	46		38
6--7	22	28		25
7--8	24	22		23
8--9	19	11		15
9--10	11	24		18
10--11	8	2		5
11pm--12am	2	2		2
Vehicles:	174	389	44	382
Road Type:	Rural Minor Collector			
Use Factor:	0.81			
Average Daily Traffic:		309		
Remarks:				

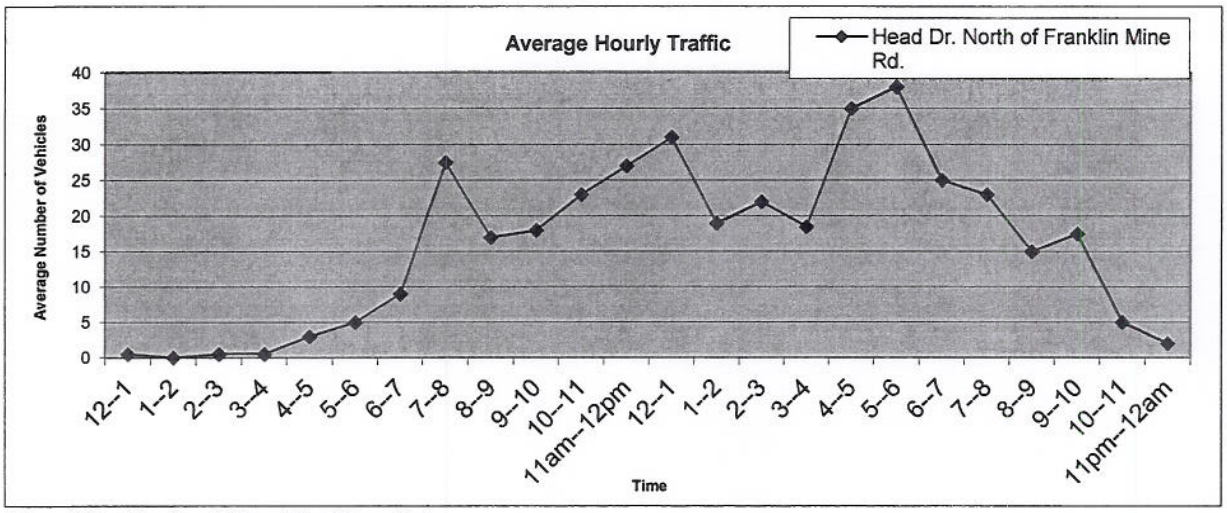

Head Dr. North of Franklin Mine Rd.