LEWIS AND CLARK COUNTY TRAFFIC COUNTS
Portable Counter Traffic Expansion Form.
2009

County:	Lewis and Clark	**Station:**		
Weather:	90 Sunny	**MDT #**		4-5
Street:	FAS 279			
Location:	MP 23, 0.5 mi N of Wilborn			
GPS				
Month:	Sept			**Average**
Year:	2009			**Week**
Day:	2	3	4	**Day**
		Hour:		
12--1		2	3	3
1--2		0	1	1
2--3		1	1	1
3--4		0	2	1
4--5		1	3	2
5--6		6	4	5
6--7		26	18	22
7--8		28	23	26
8--9		38		38
9--10		34		34
10--11	34	35		35
11am--12pm	27	39		33
12--1	28	27		28
1--2	35	46		41
2--3	35	34		35
3--4	37	52		45
4--5	45	35		40
5--6	38	48		43
6--7	25	33		29
7--8	20	23		22
8--9	9	21		15
9--10	5	13		9
10--11	3	0		2
11pm--12am	2	4	4	3
Vehicles:	343	546		508
Road Type:	Rural Minor Collector			
Use Factor:	0.92			
Average Daily Traffic:		468		
Remarks:				

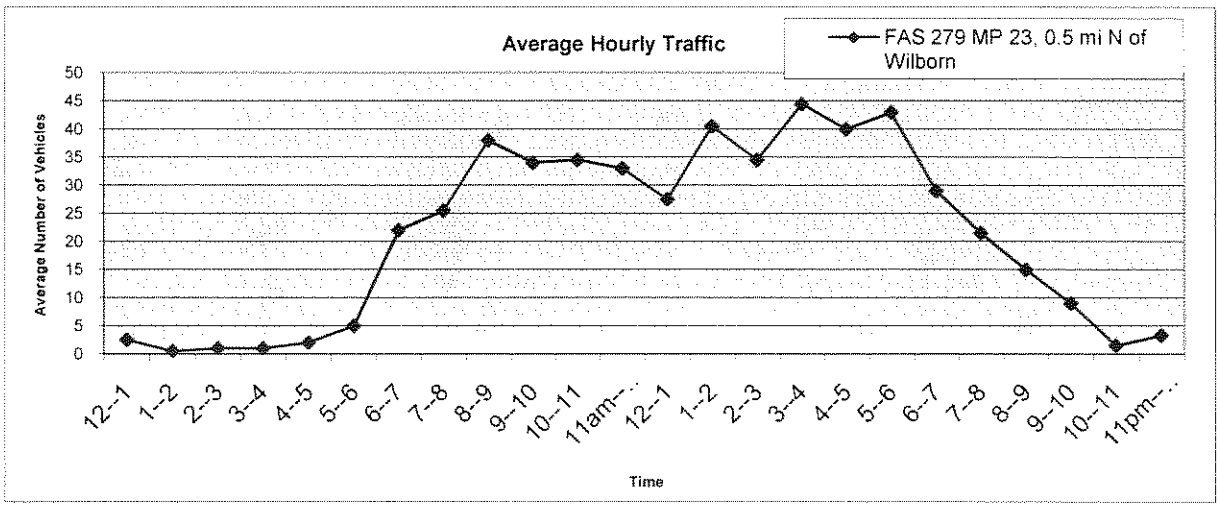

FAS 279 MP 23, 0.5 mi N of Wilborn

LEWIS AND CLARK COUNTY TRAFFIC COUNTS
Portable Counter Traffic Expansion Form.
2009

County:	Lewis and Clark	**Station:**		
Weather:	80 Sunny	**MDT #**	4-13	
Street:	Stemple Pass Rd.			
Location:	West of Marsh Creek Rd.			
GPS				
Month:	Sept			**Average**
Year:	2009			**Week**
Day:	2	3	4	**Day**
		Hour:		
12--1		0	1	1
1--2		1	0	1
2--3		1	0	1
3--4		0	0	0
4--5		0	0	0
5--6		1	2	2
6--7		2	2	2
7--8		11	1	6
8--9		0	1	1
9--10		1		1
10--11	6	4		5
11am--12pm	2	3		3
12--1	3	3		3
1--2	3	0		2
2--3	1	3		2
3--4	5	4		5
4--5	3	3		3
5--6	2	2		2
6--7	2	4		3
7--8	5	4		5
8--9	0	3		2
9--10	0	0		0
10--11	0	1		1
11pm--12am	0	0		0
Vehicles:	32	51	7	46
Road Type:	Rural Minor Collector			
Use Factor:	0.92			
Average Daily Traffic:		42		
Remarks:				

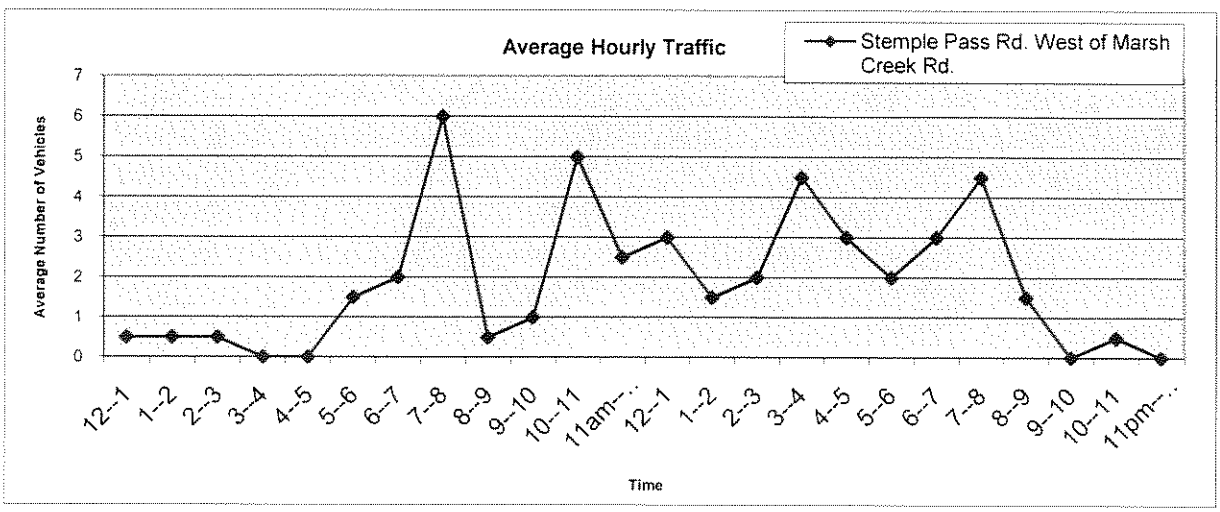

LEWIS AND CLARK COUNTY TRAFFIC COUNTS
Portable Counter Traffic Expansion Form.
2009

County:	Lewis and Clark	**Station:**		
Weather:	80 Sunny	**MDT #**	4-15	
Street:	Stemple Pass Rd.			
Location:	West of S-279			
GPS				
Month:	Sept			**Average**
Year:	2009			**Week**
Day:	2	3	4	**Day**
		Hour:		
12--1		0	0	0
1--2		0	0	0
2--3		2	0	1
3--4		0	0	0
4--5		0	0	0
5--6		2	1	2
6--7		4	4	4
7--8		3	2	3
8--9		2		2
9--10		3		3
10--11	8	8		8
11am--12pm	6	4		5
12--1	8	3		6
1--2	2	1		2
2--3	5	6		6
3--4	7	4		6
4--5	7	8		8
5--6	10	3		7
6--7	3	5		4
7--8	7	8		8
8--9	9	5		7
9--10	0	1		1
10--11	1	1		1
11pm--12am	0	0		0
Vehicles:	73	73	7	79
Road Type:	Rural Minor Collector			
Use Factor:	0.92			
Average Daily Traffic:		73		
Remarks:				

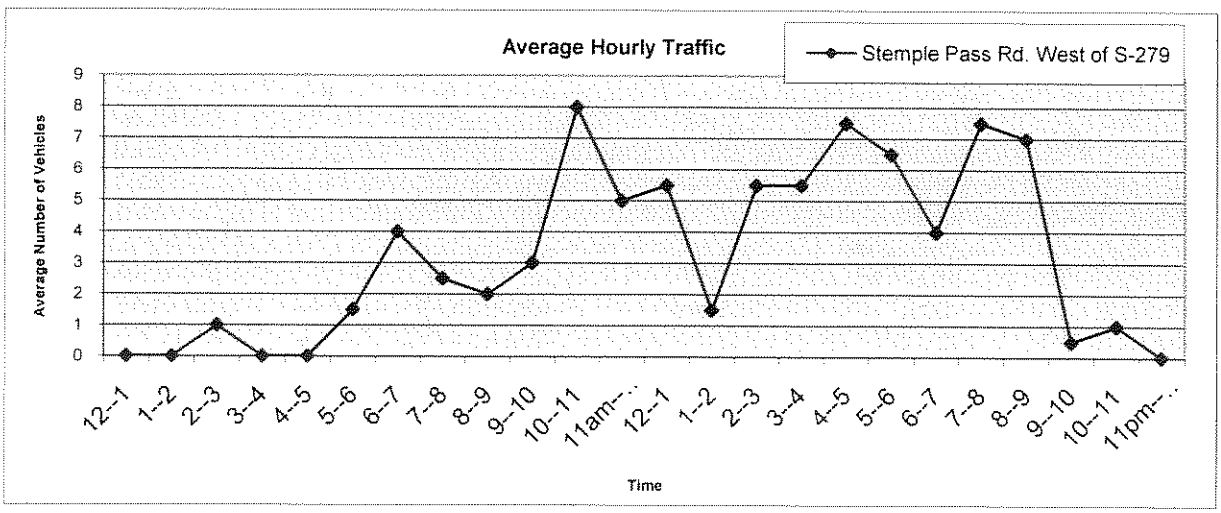

LEWIS AND CLARK COUNTY TRAFFIC COUNTS
Portable Counter Traffic Expansion Form.
2009

County:	Lewis and Clark		**Station:**	
Weather:	80 Sunny		**MDT #**	5-07
Street:	Frontage Rd			
Location:	1 mi SE of Craig			
GPS				
Month:	September			**Average**
Year:	2009			**Week**
Day:	9	10	11	**Day**
		Hour:		
12--1		5	1	**3**
1--2		1	1	**1**
2--3		2	3	**3**
3--4		1	0	**1**
4--5		1	0	**1**
5--6		0	0	**0**
6--7		6	4	**5**
7--8		17	8	**13**
8--9		22	36	**29**
9--10		39		**39**
10--11		36		**36**
11am--12pm	25	54		**40**
12--1	49	44		**47**
1--2	40	38		**39**
2--3	49	33		**41**
3--4	57	32		**45**
4--5	56	30		**43**
5--6	53	32		**43**
6--7	39	30		**35**
7--8	42	42		**42**
8--9	40	38		**39**
9--10	16	18		**17**
10--11	7	17		**12**
11pm--12am	5	1		**3**
Vehicles:	478	539	53	**573**
Road Type:	Rural Major Collector			
Use Factor:	0.92			
Average Daily Traffic:		527		
Remarks:				

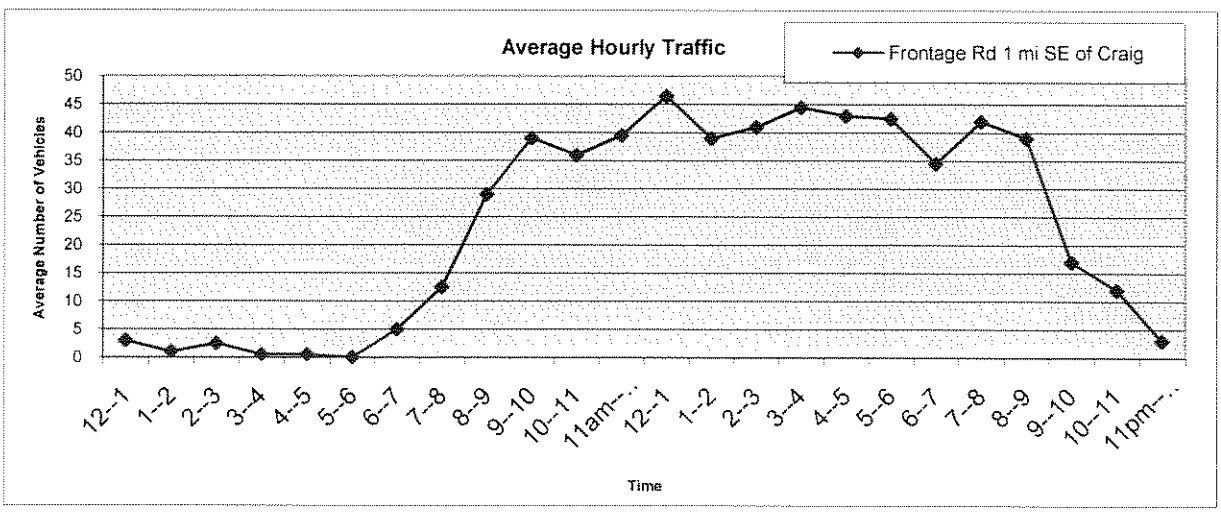

LEWIS AND CLARK COUNTY TRAFFIC COUNTS
Portable Counter Traffic Expansion Form.
2009

County:	Lewis and Clark		**Station:**	
Weather:	80 Sunny		**MDT #**	5-08
Street:	Frontage Rd			
Location:	6 mi NE of Craig			
GPS				
Month:	September			**Average**
Year:	2009			**Week**
Day:	9	10	11	**Day**
		Hour:		
12--1		5	0	**3**
1--2		1	0	**1**
2--3		0	0	**0**
3--4		2	1	**2**
4--5		0	0	**0**
5--6		2	5	**4**
6--7		7	5	**6**
7--8		8	13	**11**
8--9		20	14	**17**
9--10		22		**22**
10--11		13		**13**
11am--12pm	16	18		**17**
12--1	33	25		**29**
1--2	20	22		**21**
2--3	25	17		**21**
3--4	23	17		**20**
4--5	28	16		**22**
5--6	29	18		**24**
6--7	16	23		**20**
7--8	22	12		**17**
8--9	11	9		**10**
9--10	2	3		**3**
10--11	5	9		**7**
11pm--12am	2	1		**2**
Vehicles:	232	270	38	**288**
Road Type:	Rural Major Collector			
Use Factor:	0.92			
Average Daily Traffic:		265		
Remarks:				

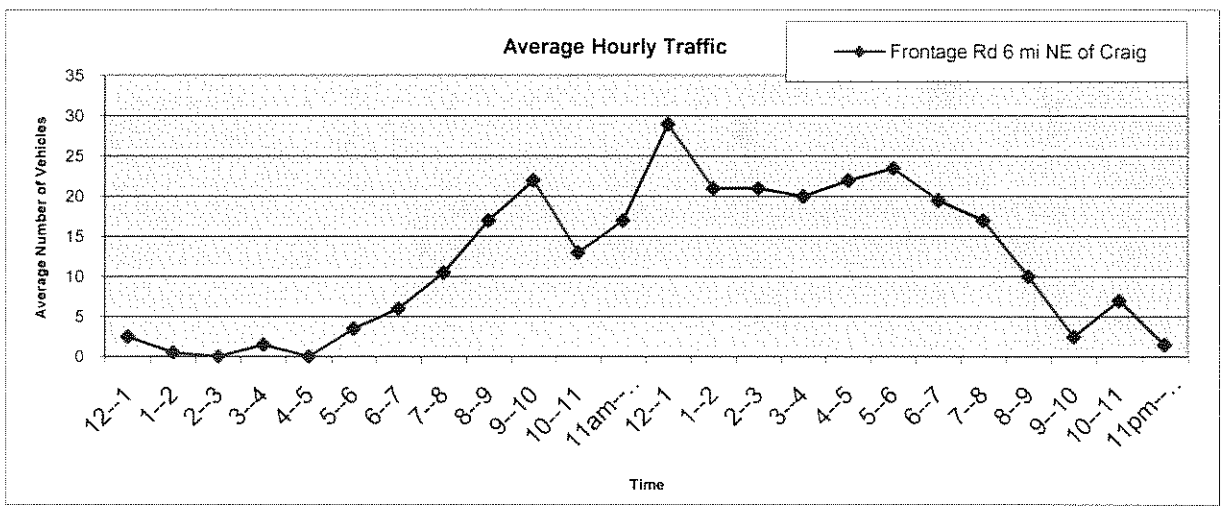

LEWIS AND CLARK COUNTY TRAFFIC COUNTS
Portable Counter Traffic Expansion Form.
2009

County:	Lewis and Clark		**Station:**	
Weather:	80 Sunny		**MDT #**	5-09
Street:	Frontage Rd (Craig)			
Location:	North of Bridge St.			
GPS				
Month:	September			**Average**
Year:	2009			**Week**
Day:	9	10	11	**Day**
		Hour:		
12--1		8	3	**6**
1--2		0	0	**0**
2--3		1	2	**2**
3--4		1	1	**1**
4--5		0	0	**0**
5--6		8	5	**7**
6--7		10	7	**9**
7--8		14	19	**17**
8--9		26	33	**30**
9--10		19		**19**
10--11		27		**27**
11am--12pm	19	26		**23**
12--1	32	35		**34**
1--2	20	22		**21**
2--3	30	25		**28**
3--4	34	33		**34**
4--5	41	31		**36**
5--6	27	34		**31**
6--7	35	30		**33**
7--8	32	16		**24**
8--9	12	21		**17**
9--10	14	9		**12**
10--11	11	1		**6**
11pm--12am	2	3		**3**
Vehicles:	309	400	70	**413**
Road Type:	Rural Major Collector			
Use Factor:	0.92			
Average Daily Traffic:		380		
Remarks:				

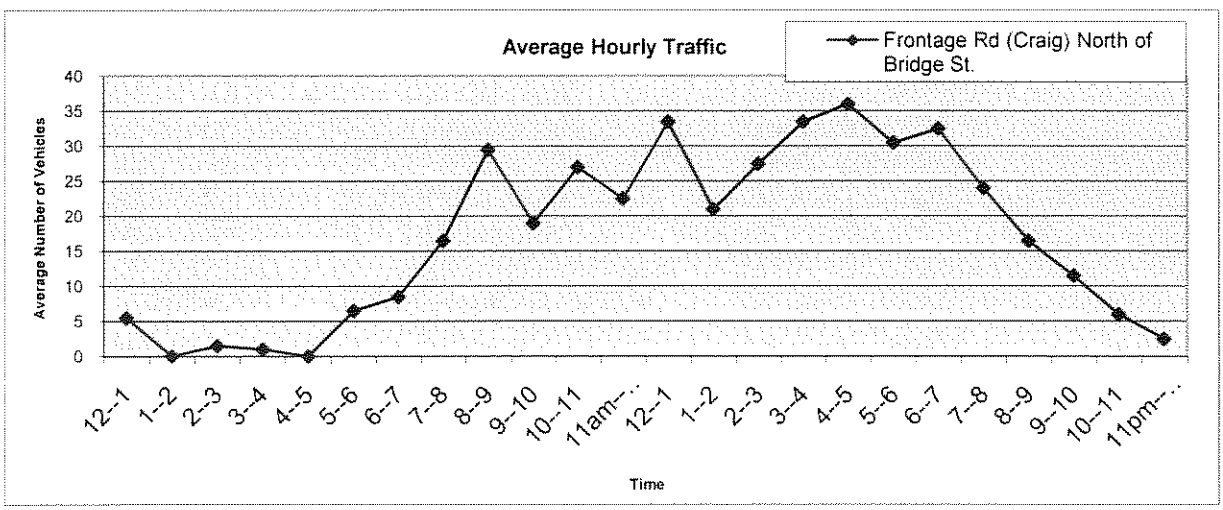

LEWIS AND CLARK COUNTY TRAFFIC COUNTS
Portable Counter Traffic Expansion Form.
2009

County:	Lewis and Clark		**Station:**	
Weather:	80 Sunny		**MDT #**	5-10
Street:	Sevenmile Rd. Craig MT			
Location:	West of I-15			
GPS				
Month:	September			**Average**
Year:	2009			**Week**
Day:	9	10	11	**Day**
		Hour:		
12--1		0	0	**0**
1--2		1	0	**1**
2--3		0	0	**0**
3--4		0	0	**0**
4--5		0	0	**0**
5--6		2	0	**1**
6--7		0	1	**1**
7--8		2	2	**2**
8--9		1	1	**1**
9--10		3		**3**
10--11		3		**3**
11am--12pm	4	0		**2**
12--1	2	3		**3**
1--2	0	0		**0**
2--3	0	4		**2**
3--4	1	7		**4**
4--5	4	2		**3**
5--6	5	2		**4**
6--7	0	2		**1**
7--8	2	0		**1**
8--9	3	0		**2**
9--10	0	0		**0**
10--11	0	0		**0**
11pm--12am	0	0		**0**
Vehicles:	21	32	4	**32**
Road Type:	Rural Major Collector			
Use Factor:	0.92			
Average Daily Traffic:		29		
Remarks:				

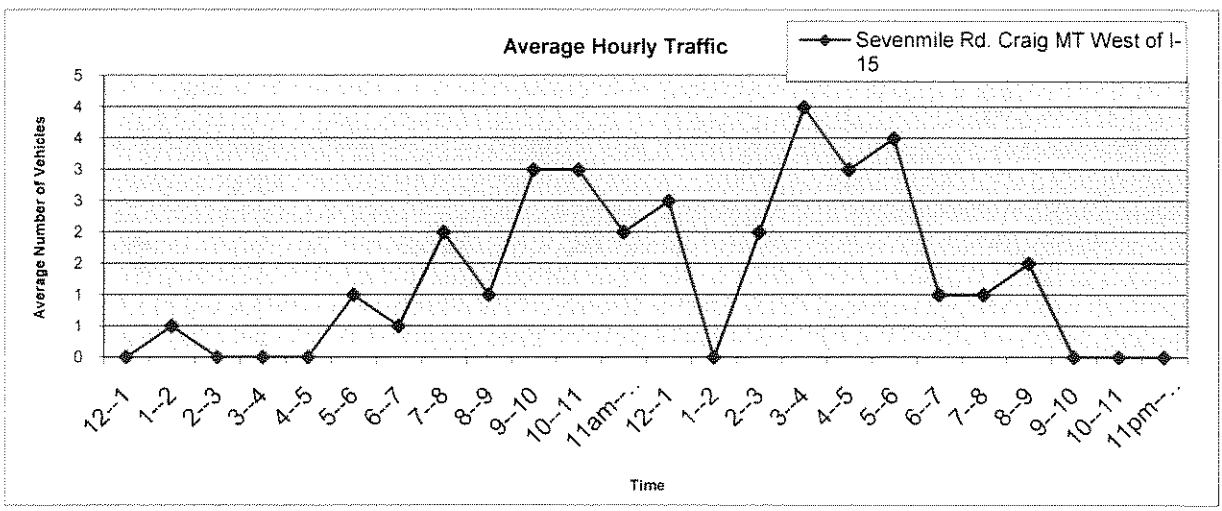

LEWIS AND CLARK COUNTY TRAFFIC COUNTS
Portable Counter Traffic Expansion Form.
2009

County:	Lewis and Clark		**Station:**	
Weather:	80 Sunny		**MDT #**	5-13
Street:	Beartooth Rd.			
Location:	South of Frontage Rd.			
GPS				
Month:	September			**Average**
Year:	2009			**Week**
Day:	9	10	11	**Day**
		Hour:		
12--1		4	2	**3**
1--2		1	1	**1**
2--3		0	3	**2**
3--4		0	0	**0**
4--5		1	0	**1**
5--6		12	7	**10**
6--7		15	10	**13**
7--8		28	44	**36**
8--9		10	18	**14**
9--10		39		**39**
10--11		25		**25**
11am--12pm	37	38		**38**
12--1	89	34		**62**
1--2	77	40		**59**
2--3	71	29		**50**
3--4	96	27		**62**
4--5	93	32		**63**
5--6	62	32		**47**
6--7	25	39		**32**
7--8	27	31		**29**
8--9	16	70		**43**
9--10	19	34		**27**
10--11	20	10		**15**
11pm--12am	18	9		**14**
Vehicles:	650	560	85	**680**
Road Type:	Rural Major Collector			
Use Factor:	0.92			
Average Daily Traffic:		625		
Remarks:				

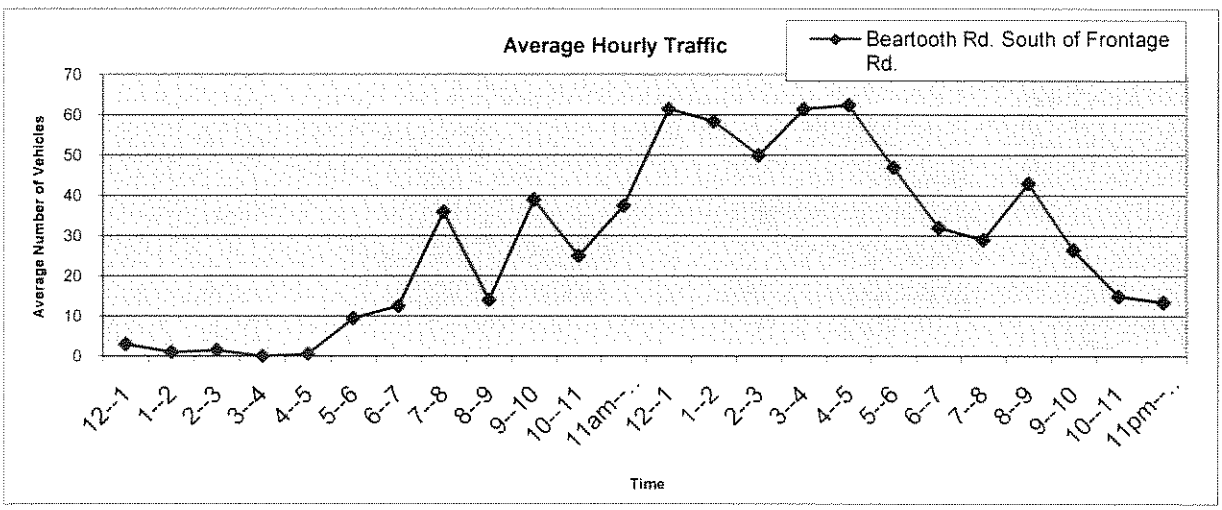

LEWIS AND CLARK COUNTY TRAFFIC COUNTS
Portable Counter Traffic Expansion Form.
2009

County:	Lewis and Clark	**Station:**		
Weather:	80 Sunny	**MDT #**		5-15
Street:	Holter Dam Rd.			
Location:	South of the Frontage Road			
GPS				
Month:	September			**Average**
Year:	2009			**Week**
Day:	9	10	11	**Day**
		Hour:		
12--1		0	1	**1**
1--2		1	0	**1**
2--3		1	0	**1**
3--4		0	1	**1**
4--5		0	0	**0**
5--6		0	3	**2**
6--7		0	1	**1**
7--8		0	4	**2**
8--9		7	13	**10**
9--10		13		**13**
10--11		19		**19**
11am--12pm	1	20		**11**
12--1	14	18		**16**
1--2	30	10		**20**
2--3	21	5		**13**
3--4	16	5		**11**
4--5	15	7		**11**
5--6	14	13		**14**
6--7	17	3		**10**
7--8	21	15		**18**
8--9	24	15		**20**
9--10	15	3		**9**
10--11	2	3		**3**
11pm--12am	5	0		**3**
Vehicles:	195	158	23	**204**
Road Type:	Rural Major Collector			
Use Factor:	0.92			
Average Daily Traffic:		188		
Remarks:				

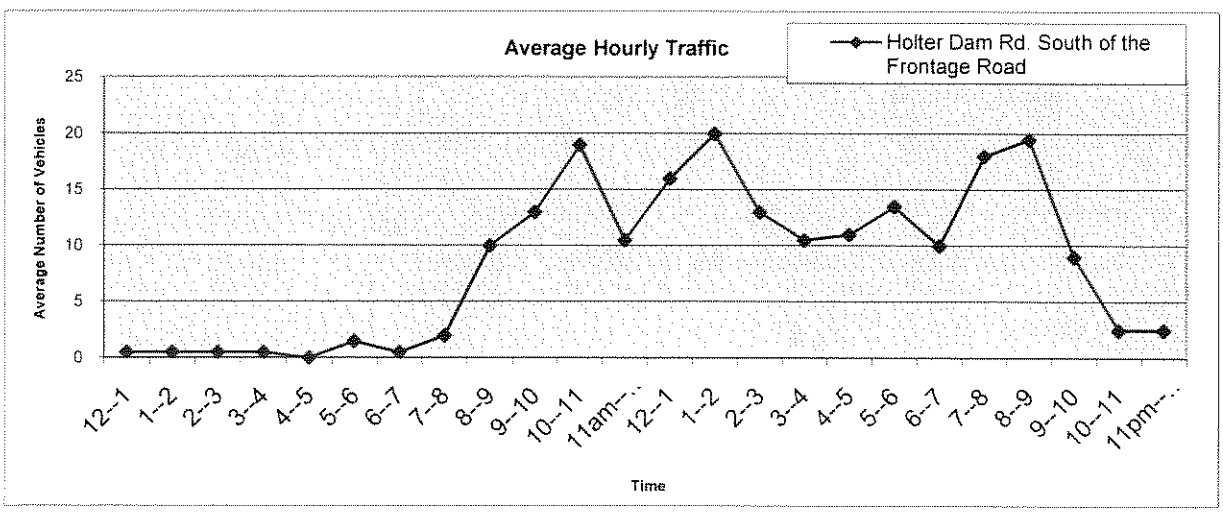

LEWIS AND CLARK COUNTY TRAFFIC COUNTS
Portable Counter Traffic Expansion Form.
2009

County:	Lewis and Clark	**Station:**		
Weather:	80 Sunny	**MDT #**		5-16
Street:	Beartooth Rd.			
Location:	South of Camp Ground			
GPS				
Month:	September			**Average**
Year:	2009			**Week**
Day:	14	15	16	**Day**
		Hour:		
12--1		0	0	**0**
1--2		0	0	**0**
2--3		0	0	**0**
3--4		1	0	**1**
4--5		0	0	**0**
5--6		1	0	**1**
6--7		0	0	**0**
7--8		2	2	**2**
8--9		6	2	**4**
9--10		8	7	**8**
10--11		3	5	**4**
11am--12pm		5	2	**4**
12--1	0	1	1	**1**
1--2	3	3	2	**3**
2--3	0	0		**0**
3--4	4	3		**4**
4--5	0	2		**1**
5--6	7	2		**5**
6--7	8	0		**4**
7--8	2	0		**1**
8--9	0	5		**3**
9--10	0	0		**0**
10--11	0	1		**1**
11pm--12am	0	0		**0**
Vehicles:	24	43	21	**42**
Road Type:	Rural Major Collector			
Use Factor:	0.92			
Average Daily Traffic:		39		
Remarks:				

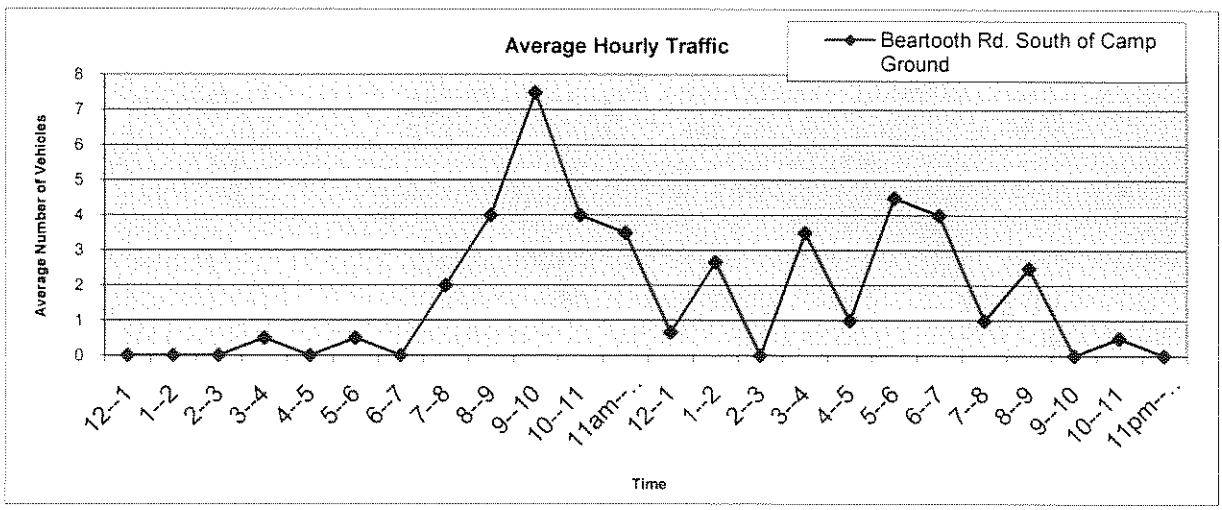

LEWIS AND CLARK COUNTY TRAFFIC COUNTS
Portable Counter Traffic Expansion Form.
2009

County:	Lewis and Clark	**Station:**		
Weather:	80 Sunny	**MDT #**		5-17
Street:	Little Wolf Creek Canyon Rd.			
Location:	West of S-435			
GPS				
Month:	September			**Average**
Year:	2009			**Week**
Day:	9	10	11	**Day**
		Hour:		
12--1		0	0	**0**
1--2		0	0	**0**
2--3		1	1	**1**
3--4		1	0	**1**
4--5		0	1	**1**
5--6		1	1	**1**
6--7		8	9	**9**
7--8		11	5	**8**
8--9		8	9	**9**
9--10		10	7	**9**
10--11		7		**7**
11am--12pm		10		**10**
12--1	9	10		**10**
1--2	7	1		**4**
2--3	11	8		**10**
3--4	10	8		**9**
4--5	7	17		**12**
5--6	3	14		**9**
6--7	10	23		**17**
7--8	6	11		**9**
8--9	3	10		**7**
9--10	4	8		**6**
10--11	3	3		**3**
11pm--12am	2	0		**1**
Vehicles:	75	170	33	**148**
Road Type:	Rural Major Collector			
Use Factor:	0.92			
Average Daily Traffic:		136		
Remarks:				

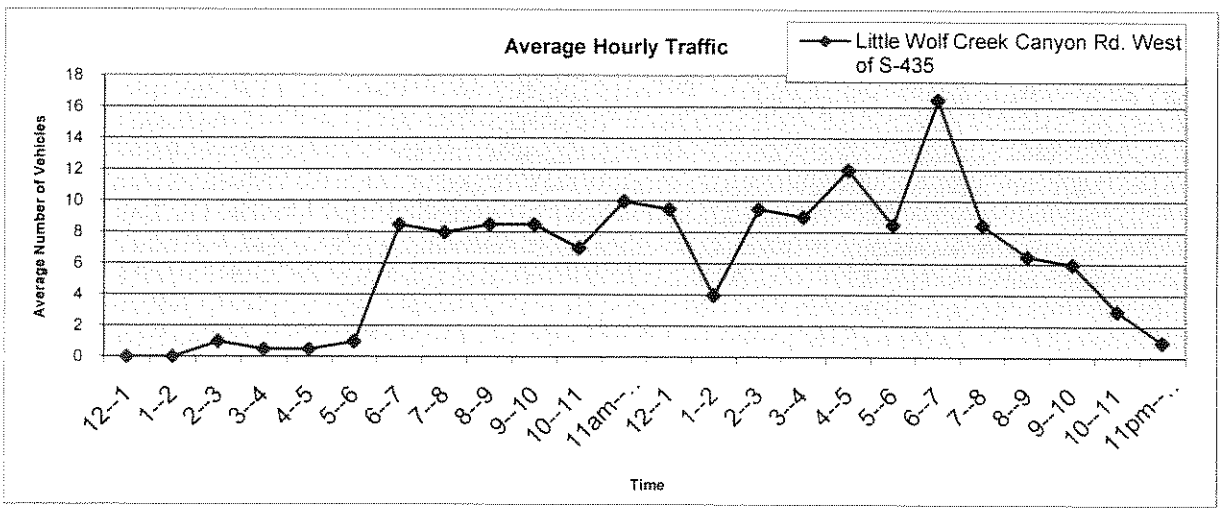

LEWIS AND CLARK COUNTY TRAFFIC COUNTS
Portable Counter Traffic Expansion Form.
2009

County:	Lewis and Clark	**Station:**		
Weather:	80 Sunny	**MDT #**		6-3
Street:	FAS 279			
Location:	MP 14, 1 mi NW of Canyon Crk			
GPS				
Month:	Sept			**Average**
Year:	2009			**Week**
Day:	2	3	4	**Day**
		Hour:		
12--1		2	3	**3**
1--2		0	3	**2**
2--3		1	1	**1**
3--4		1	2	**2**
4--5		1	3	**2**
5--6		5	8	**7**
6--7		35	27	**31**
7--8		41	41	**41**
8--9		53		**53**
9--10		45		**45**
10--11	42	49		**46**
11am--12pm	40	44		**42**
12--1	37	36		**37**
1--2	46	52		**49**
2--3	49	51		**50**
3--4	45	55		**50**
4--5	55	58		**57**
5--6	58	60		**59**
6--7	49	44		**47**
7--8	35	31		**33**
8--9	18	33		**26**
9--10	14	17		**16**
10--11	5	3		**4**
11pm--12am	1	6		**4**
Vehicles:	494	723	88	**702**
Road Type:	Rural Minor Collector			
Use Factor:	0.92			
Average Daily Traffic:		645		
Remarks:				

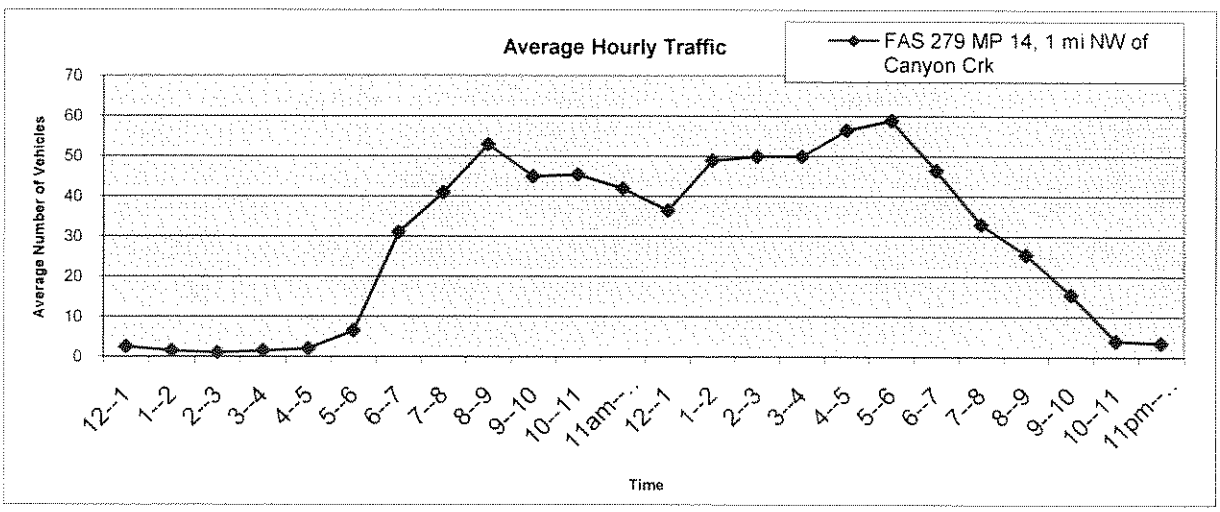

LEWIS AND CLARK COUNTY TRAFFIC COUNTS
Portable Counter Traffic Expansion Form.
2009

County:	Lewis and Clark	**Station:**		
Weather:	80 Sunny	**MDT #**	6-9	
Street:	Duffy Ln.			
Location:	West of S-279			
GPS				
Month:	Sept			**Average**
Year:	2009			**Week**
Day:	2	3	4	**Day**
		Hour:		
12--1		0	1	**1**
1--2		0	0	**0**
2--3		0	0	**0**
3--4		0	1	**1**
4--5		1	0	**1**
5--6		4	2	**3**
6--7		8	12	**10**
7--8		16	15	**16**
8--9		22		**22**
9--10		22		**22**
10--11	16	29		**23**
11am--12pm	16	30		**23**
12--1	11	19		**15**
1--2	14	25		**20**
2--3	9	9		**9**
3--4	9	12		**11**
4--5	17	31		**24**
5--6	15	22		**19**
6--7	20	15		**18**
7--8	8	11		**10**
8--9	9	7		**8**
9--10	2	5		**4**
10--11	2	2		**2**
11pm--12am	0	0		**0**
Vehicles:	148	290	31	**257**
Road Type:	Rural Minor Collector			
Use Factor:	0.92			
Average Daily Traffic:		236		
Remarks:				

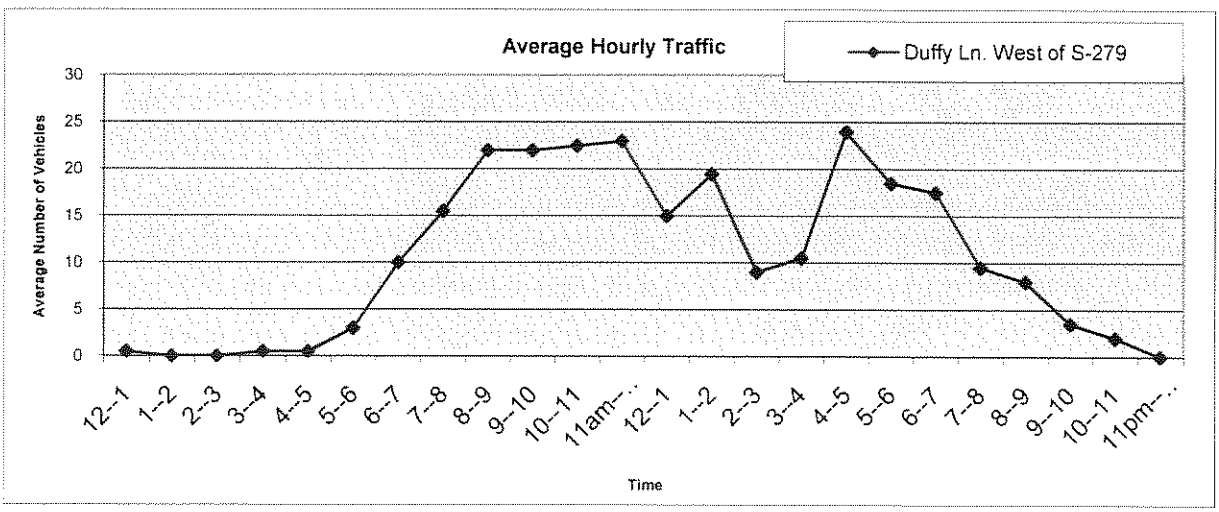

LEWIS AND CLARK COUNTY TRAFFIC COUNTS
Portable Counter Traffic Expansion Form.
2009

County:	Lewis and Clark	**Station:**		
Weather:	80 Sunny	**MDT #**	6-10	
Street:	Duffy Ln.			
Location:	East of S-279			
GPS				
Month:	Sept			**Average**
Year:	2009			**Week**
Day:	2	3	4	**Day**
		Hour:		
12--1		0	0	**0**
1--2		0	0	**0**
2--3		0	0	**0**
3--4		0	0	**0**
4--5		1	1	**1**
5--6		1	2	**2**
6--7		3	2	**3**
7--8		8	11	**10**
8--9		13		**13**
9--10		3		**3**
10--11		3		**3**
11am--12pm		7		**7**
12--1	6	8		**7**
1--2	11	0		**6**
2--3	1	5		**3**
3--4	9	3		**6**
4--5	7	9		**8**
5--6	3	4		**4**
6--7	14	6		**10**
7--8	1	1		**1**
8--9	14	1		**8**
9--10	1	1		**1**
10--11	2	2		**2**
11pm--12am	1	1		**1**
Vehicles:	70	80	16	**96**
Road Type:	Rural Minor Collector			
Use Factor:	0.92			
Average Daily Traffic:		88		
Remarks:				

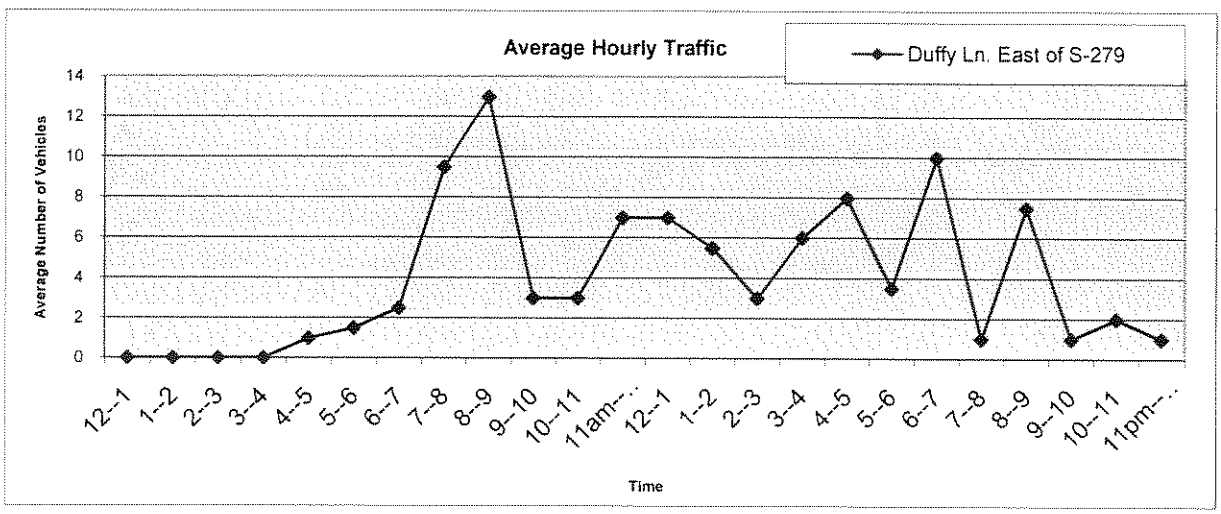

LEWIS AND CLARK COUNTY TRAFFIC COUNTS
Portable Counter Traffic Expansion Form.
2009

County:	Lewis and Clark	**Station:**		
Weather:	80 Sunny	**MDT #**		6-11
Street:	Priest Rd.			
Location:	1 mile North of US 12			
GPS				
Month:	September			**Average**
Year:	2009			**Week**
Day:	16	17	18	**Day**
		Hour:		
12--1		0	0	**0**
1--2		0	0	**0**
2--3		0	0	**0**
3--4		0	0	**0**
4--5		2	4	**3**
5--6		0	2	**1**
6--7		3	4	**4**
7--8		14	10	**12**
8--9		15	14	**15**
9--10		10	10	**10**
10--11		4	9	**7**
11am--12pm		13		**13**
12--1		8		**8**
1--2		10		**10**
2--3	6	10		**8**
3--4	7	15		**11**
4--5	8	13		**11**
5--6	14	9		**12**
6--7	9	17		**13**
7--8	5	12		**9**
8--9	5	8		**7**
9--10	3	1		**2**
10--11	3	1		**2**
11pm--12am	1	1		**1**
Vehicles:	61	166	53	**156**
Road Type:	Rural Major Collector			
Use Factor:	0.85			
Average Daily Traffic:		132		
Remarks:				

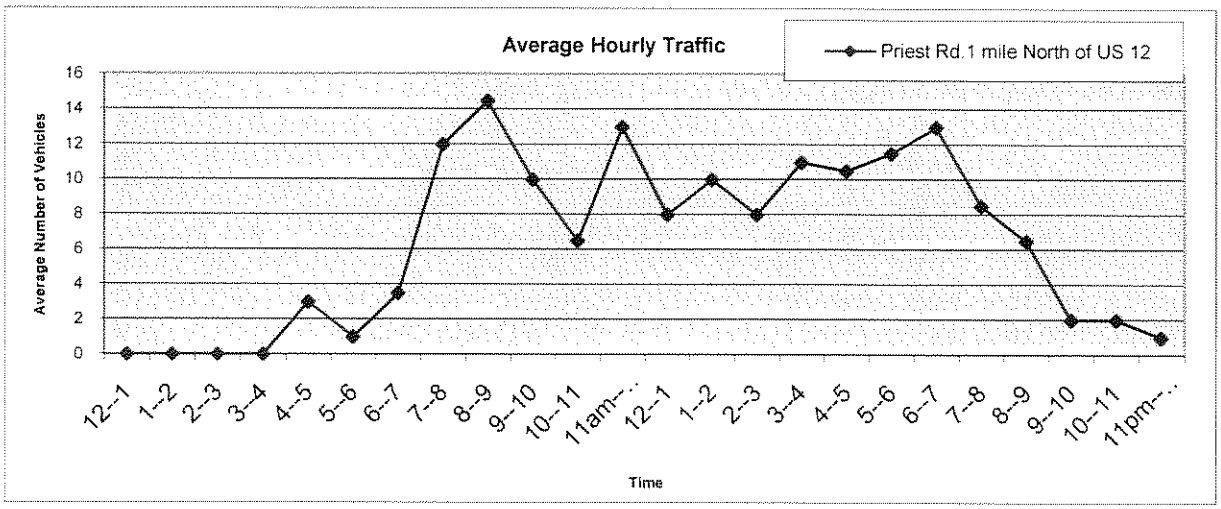

LEWIS AND CLARK COUNTY TRAFFIC COUNTS
Portable Counter Traffic Expansion Form.
2009

County:	Lewis and Clark	**Station:**		
Weather:	80 Sunny	**MDT #**		7-2
Street:	Sieben Canyon Rd.			
Location:	West of I-15			
GPS				
Month:	Sept			**Average**
Year:	2009			**Week**
Day:	2	3	4	**Day**
		Hour:		
12--1		0	0	**0**
1--2		0	0	**0**
2--3		0	0	**0**
3--4		0	0	**0**
4--5		0	0	**0**
5--6		0	2	**1**
6--7		1	2	**2**
7--8		2	2	**2**
8--9		1	2	**2**
9--10		3	0	**2**
10--11		2	3	**3**
11am--12pm		4		**4**
12--1		7		**7**
1--2	5	3		**4**
2--3	5	4		**5**
3--4	2	0		**1**
4--5	4	3		**4**
5--6	4	2		**3**
6--7	9	6		**8**
7--8	2	3		**3**
8--9	4	2		**3**
9--10	3	0		**2**
10--11	1	0		**1**
11pm--12am	0	0		**0**
Vehicles:	39	43	11	**52**
Road Type:	Rural Minor Collector			
Use Factor:	0.92			
Average Daily Traffic:		48		
Remarks:				

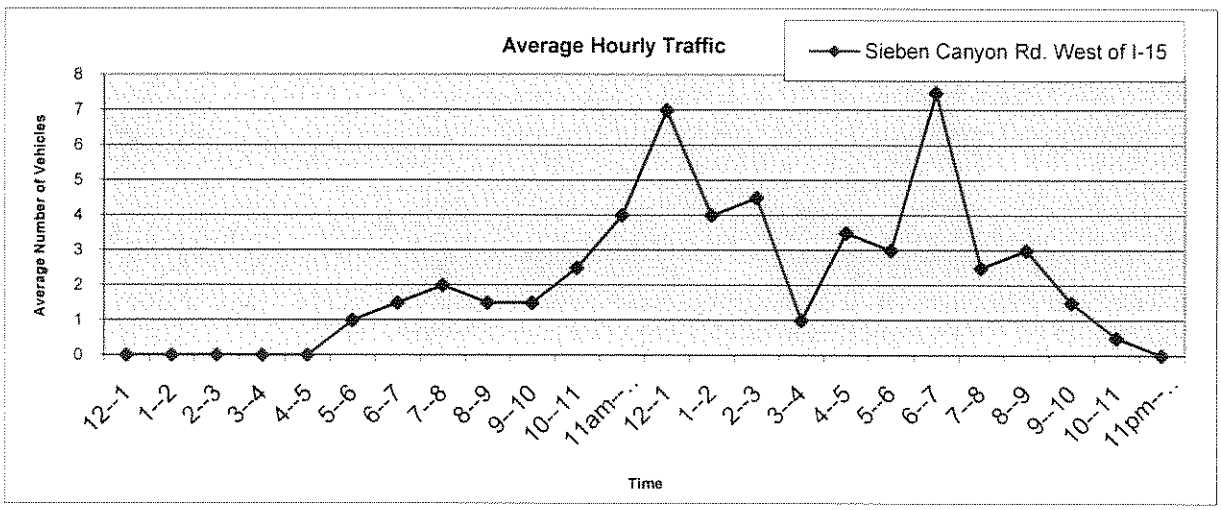

LEWIS AND CLARK COUNTY TRAFFIC COUNTS
Portable Counter Traffic Expansion Form.
2009

County:	Lewis and Clark	**Station:**		
Weather:	80 Sunny	**MDT #**		7-3
Street:	Gates of the Mountains Rd.			
Location:	East of I-15 Interchange			
GPS				
Month:	Sept			**Average**
Year:	2009			**Week**
Day:	2	3	4	**Day**
		Hour:		
12--1		0	1	**1**
1--2		0	1	**1**
2--3		0	0	**0**
3--4		0	0	**0**
4--5		0	0	**0**
5--6		0	0	**0**
6--7		2	2	**2**
7--8		8	5	**7**
8--9		6	14	**10**
9--10		21	11	**16**
10--11		24		**24**
11am--12pm		15		**15**
12--1	18	24		**21**
1--2	63	56		**60**
2--3	20	21		**21**
3--4	19	24		**22**
4--5	42	38		**40**
5--6	16	12		**14**
6--7	19	10		**15**
7--8	12	22		**17**
8--9	12	9		**11**
9--10	3	4		**4**
10--11	1	0		**1**
11pm--12am	1	0		**1**
Vehicles:	226	296	34	**298**
Road Type:	Rural Minor Collector			
Use Factor:	0.92			
Average Daily Traffic:		274		
Remarks:				

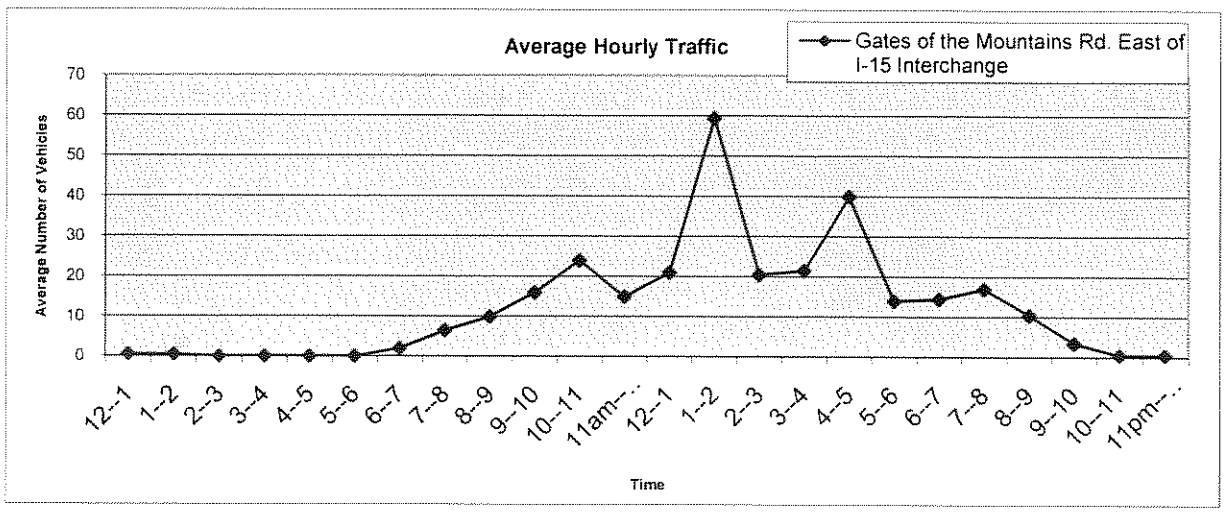

LEWIS AND CLARK COUNTY TRAFFIC COUNTS
Portable Counter Traffic Expansion Form.
2009

County:	Lewis and Clark	**Station:**		
Weather:	80 Sunny	**MDT #**	7-4	
Street:	Gates of the Mountains Rd.			
Location:	West of Marina			
GPS				
Month:	Sept			**Average**
Year:	2009			**Week**
Day:	2	3	4	**Day**
		Hour:		
12--1		0	1	**1**
1--2		0	1	**1**
2--3		0	0	**0**
3--4		0	0	**0**
4--5		0	0	**0**
5--6		0	0	**0**
6--7		2	2	**2**
7--8		5	5	**5**
8--9		9	14	**12**
9--10		17	11	**14**
10--11		26		**26**
11am--12pm		15		**15**
12--1		21		**21**
1--2	63	53		**58**
2--3	20	19		**20**
3--4	19	24		**22**
4--5	41	37		**39**
5--6	17	13		**15**
6--7	21	11		**16**
7--8	10	22		**16**
8--9	11	9		**10**
9--10	3	4		**4**
10--11	1	0		**1**
11pm--12am	1	0		**1**
Vehicles:	207	287	34	**295**
Road Type:	Rural Minor Collector			
Use Factor:	0.92			
Average Daily Traffic:		271		
Remarks:				

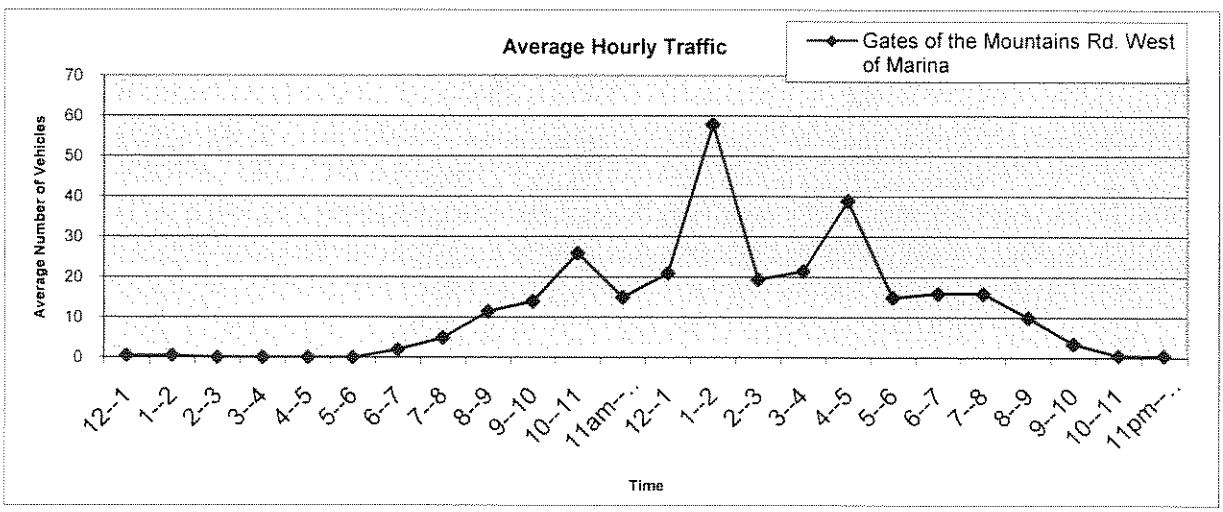

LEWIS AND CLARK COUNTY TRAFFIC COUNTS
Portable Counter Traffic Expansion Form.
2009

County:	Lewis and Clark	**Station:**		
Weather:	90 Sunny	**MDT #**	7A-5	
Street:	FAS 280 (York Rd)			
Location:	MP 5.5, E of Lake Helena Dr			
GPS				
Month:	August			**Average**
Year:	2009			**Week**
Day:	5	6	7	**Day**
		Hour:		
12--1		8	8	**8**
1--2		4	3	**4**
2--3		3	1	**2**
3--4		0	0	**0**
4--5		2	2	**2**
5--6		21	17	**19**
6--7		43	41	**42**
7--8		107	95	**101**
8--9		86		**86**
9--10		78		**78**
10--11		108		**108**
11am--12pm		118		**118**
12--1		110		**110**
1--2		125		**125**
2--3		129		**129**
3--4		194		**194**
4--5	140	129		**135**
5--6	155	128		**142**
6--7	141	114		**128**
7--8	93	85		**89**
8--9	77	83		**80**
9--10	69	51		**60**
10--11	29	27		**28**
11pm--12am	14	22		**18**
Vehicles:	718	1,775	167	**1,804**
Road Type:	Rural Minor Collector			
Use Factor:	0.85			
Average Daily Traffic:		1,533		
Remarks:				

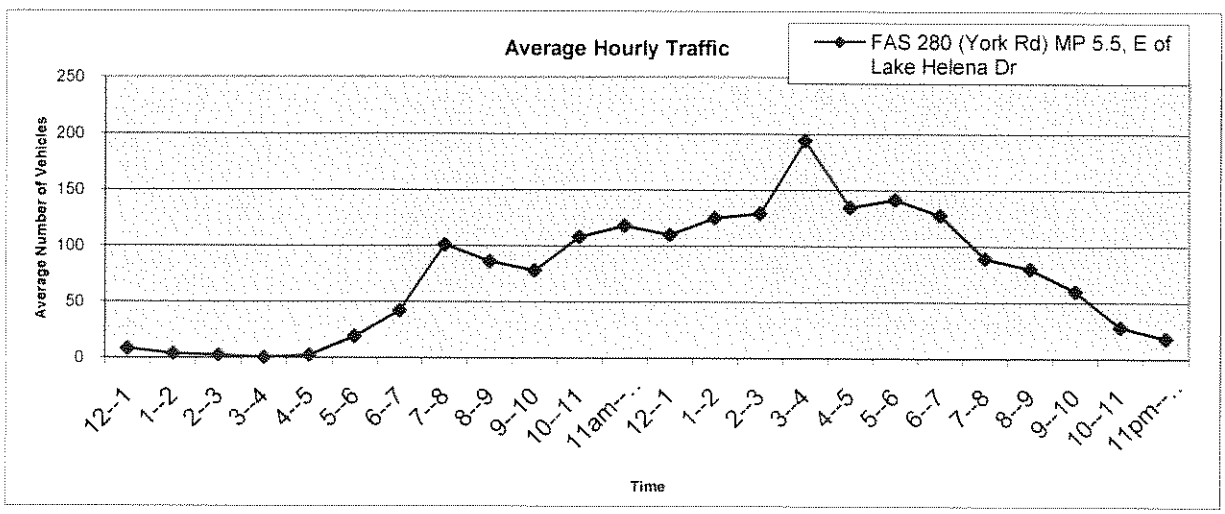

LEWIS AND CLARK COUNTY TRAFFIC COUNTS
Portable Counter Traffic Expansion Form.
2009

County:	Lewis and Clark	**Station:**		
Weather:	90 Sunny	**MDT #**	7A-6	
Street:	FAS 280 (York Rd)			
Location:	MP 13.6, E of York Bridge			
GPS				
Month:	August			**Average**
Year:	2009			**Week**
Day:	26	27	28	**Day**
		Hour:		
12--1		0	1	**1**
1--2		1	1	**1**
2--3		1	0	**1**
3--4		1	1	**1**
4--5		4	5	**5**
5--6		5	7	**6**
6--7		35	26	**31**
7--8		56	54	**55**
8--9		33	29	**31**
9--10		25		**25**
10--11		34		**34**
11am--12pm		24		**24**
12--1		23		**23**
1--2		32		**32**
2--3		31		**31**
3--4		38		**38**
4--5	64	49		**57**
5--6	60	53		**57**
6--7	51	45		**48**
7--8	50	34		**42**
8--9	29	30		**30**
9--10	26	18		**22**
10--11	11	13		**12**
11pm--12am	4	3		**4**
Vehicles:	295	588	124	**607**
Road Type:	Rural Minor Collector			
Use Factor:	0.85			
Average Daily Traffic:		516		
Remarks:				

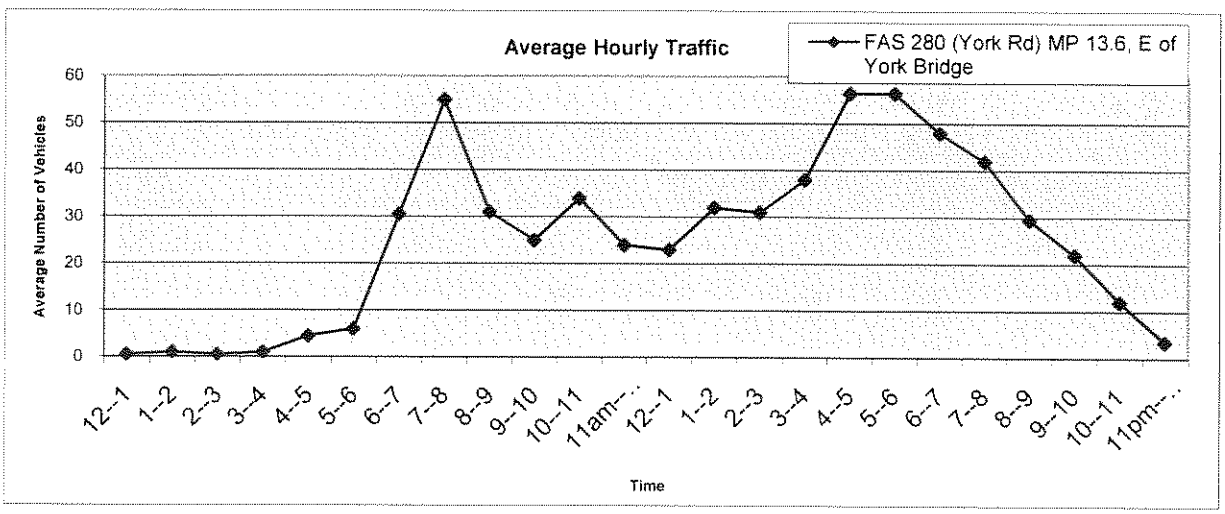

LEWIS AND CLARK COUNTY TRAFFIC COUNTS
Portable Counter Traffic Expansion Form.
2009

County:	Lewis and Clark	**Station:**		
Weather:	90 Sunny	**MDT #**	7A-7	
Street:	FAS 280 (York Rd)			
Location:	MP 15.5, SW of York			
GPS				
Month:	August			**Average**
Year:	2009			**Week**
Day:	26	27	28	**Day**
		Hour:		
12--1		0	0	**0**
1--2		1	0	**1**
2--3		1	0	**1**
3--4		1	0	**1**
4--5		4	9	**7**
5--6		9	5	**7**
6--7		34	28	**31**
7--8		41	44	**43**
8--9		28	26	**27**
9--10		22		**22**
10--11		29		**29**
11am--12pm		27		**27**
12--1		28		**28**
1--2		32		**32**
2--3		29		**29**
3--4		39		**39**
4--5	57	49		**53**
5--6	49	50		**50**
6--7	44	41		**43**
7--8	52	38		**45**
8--9	30	34		**32**
9--10	24	18		**21**
10--11	9	5		**7**
11pm--12am	3	3		**3**
Vehicles:	268	563	112	**575**
Road Type:	Rural Minor Collector			
Use Factor:	0.85			
Average Daily Traffic:		488		
Remarks:				

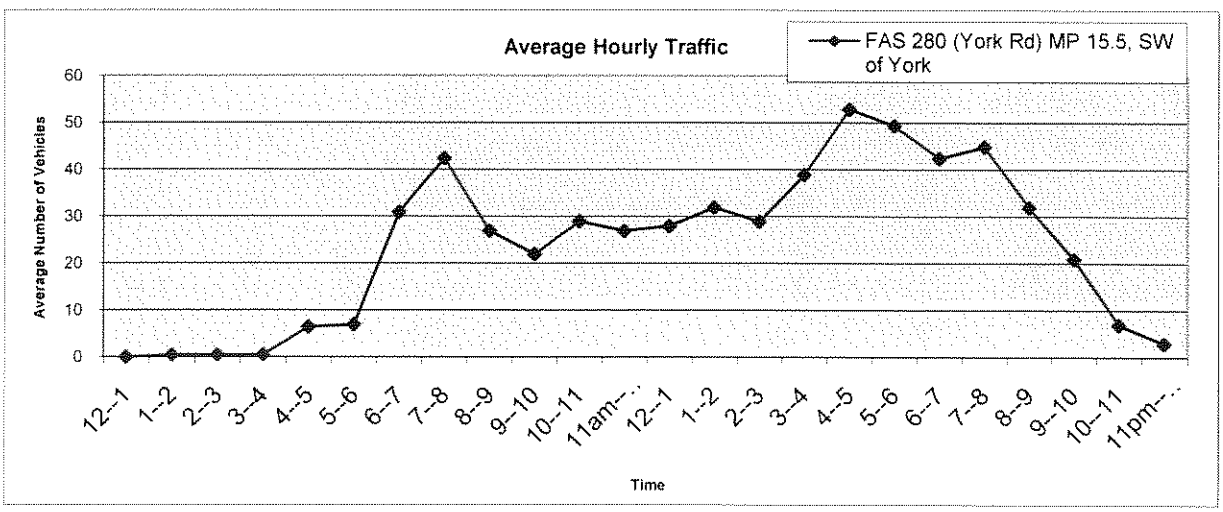

LEWIS AND CLARK COUNTY TRAFFIC COUNTS
Portable Counter Traffic Expansion Form.
2009

County:	Lewis and Clark	**Station:**		
Weather:	90 Sunny	**MDT #**		7A-13
Street:	FAS 453 (Lincoln Rd)			
Location:	MP .5, .5 mi E of I-15			
GPS				
Month:	August			**Average**
Year:	2009			**Week**
Day:	17	18	19	**Day**
		Hour:		
12--1		19	11	**15**
1--2		5	10	**8**
2--3		8	5	**7**
3--4		6	3	**5**
4--5		14	10	**12**
5--6		38	37	**38**
6--7		125	136	**131**
7--8		217	227	**222**
8--9		170	201	**186**
9--10		164	154	**159**
10--11		157		**157**
11am--12pm	195	190		**193**
12--1	196	178		**187**
1--2	177	174		**176**
2--3	186	170		**178**
3--4	216	179		**198**
4--5	257	224		**241**
5--6	283	311		**297**
6--7	228	239		**234**
7--8	174	211		**193**
8--9	139	160		**150**
9--10	116	110		**113**
10--11	41	42		**42**
11pm--12am	26	29		**28**
Vehicles:	2,234	3,140	794	**3,163**
Road Type:	Rural Major Collector			
Use Factor:	0.85			
Average Daily Traffic:		2,688		
Remarks:				

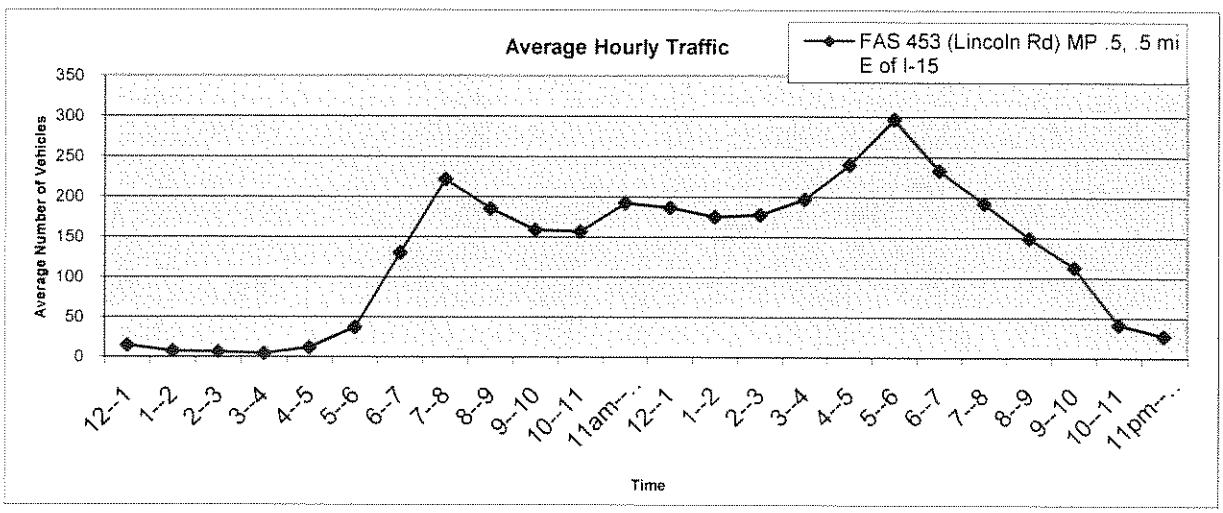

LEWIS AND CLARK COUNTY TRAFFIC COUNTS
Portable Counter Traffic Expansion Form.
2009

County:	Lewis and Clark	**Station:**		
Weather:	90 Sunny	**MDT #**		7A-14
Street:	FAS 453 (Lincoln Rd)			
Location:	MP 5, W of Hauser Lake Dam Rd			
GPS				
Month:	August			**Average**
Year:	2009			**Week**
Day:	12	13	14	**Day**
		Hour:		
12--1		10	9	**10**
1--2		3	5	**4**
2--3		6	1	**4**
3--4		4	4	**4**
4--5		4	7	**6**
5--6		23	21	**22**
6--7		44	47	**46**
7--8		74	70	**72**
8--9		73	78	**76**
9--10		77		**77**
10--11		75		**75**
11am--12pm	80	131		**106**
12--1	78	133		**106**
1--2	114	136		**125**
2--3	124	132		**128**
3--4	105	125		**115**
4--5	149	143		**146**
5--6	166	156		**161**
6--7	139	131		**135**
7--8	109	102		**106**
8--9	101	100		**101**
9--10	82	65		**74**
10--11	30	37		**34**
11pm--12am	20	20		**20**
Vehicles:	1,297	1,804	242	**1,748**
Road Type:	Rural Major Collector			
Use Factor:	0.85			
Average Daily Traffic:		1,485		
Remarks:				

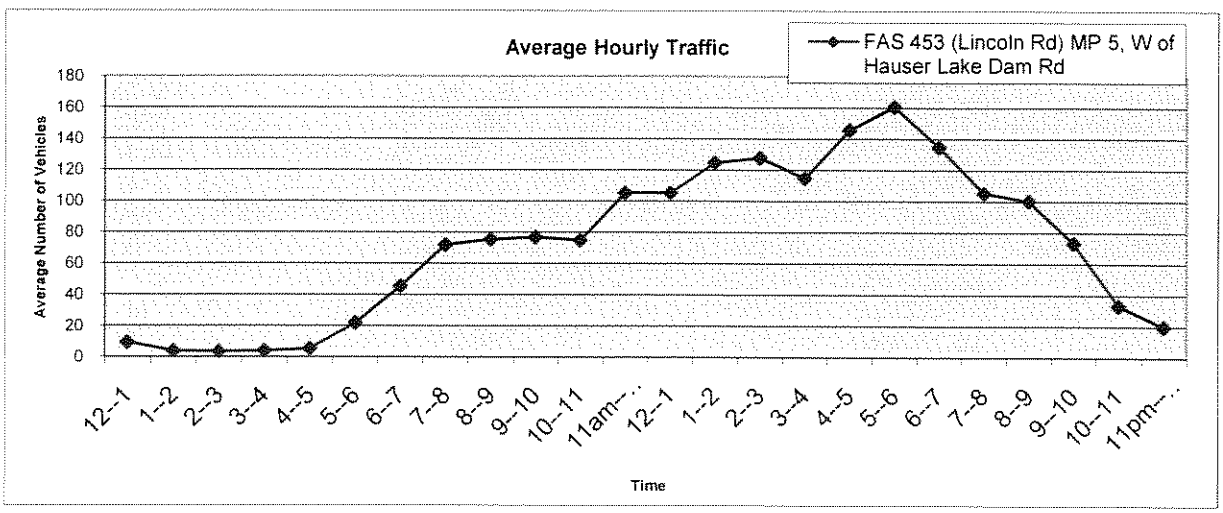

LEWIS AND CLARK COUNTY TRAFFIC COUNTS
Portable Counter Traffic Expansion Form.
2009

County:	Lewis and Clark	**Station:**		
Weather:	90 Sunny	**MDT #**	7A-15	
Street:	FAS 454 (Unionville Rd)			
Location:	MP 2, 1 mi NE of Unionville			
GPS				
Month:	July			**Average**
Year:	2009			**Week**
Day:	22	23	24	**Day**
		Hour:		
12--1		5	3	**4**
1--2		1	2	**2**
2--3		1	0	**1**
3--4		0	1	**1**
4--5		1	0	**1**
5--6		8	3	**6**
6--7		25	24	**25**
7--8		58	40	**49**
8--9		45	42	**44**
9--10		34	35	**35**
10--11		33	31	**32**
11am--12pm		38	43	**41**
12--1		53	43	**48**
1--2		37		**37**
2--3	45	39		**42**
3--4	66	49		**58**
4--5	55	68		**62**
5--6	59	66		**63**
6--7	53	43		**48**
7--8	35	50		**43**
8--9	46	27		**37**
9--10	28	25		**27**
10--11	14	18		**16**
11pm--12am	15	14		**15**
Vehicles:	416	738	267	**729**
Road Type:	Rural Major Collector			
Use Factor:	0.84			
Average Daily Traffic:		612		
Remarks:				

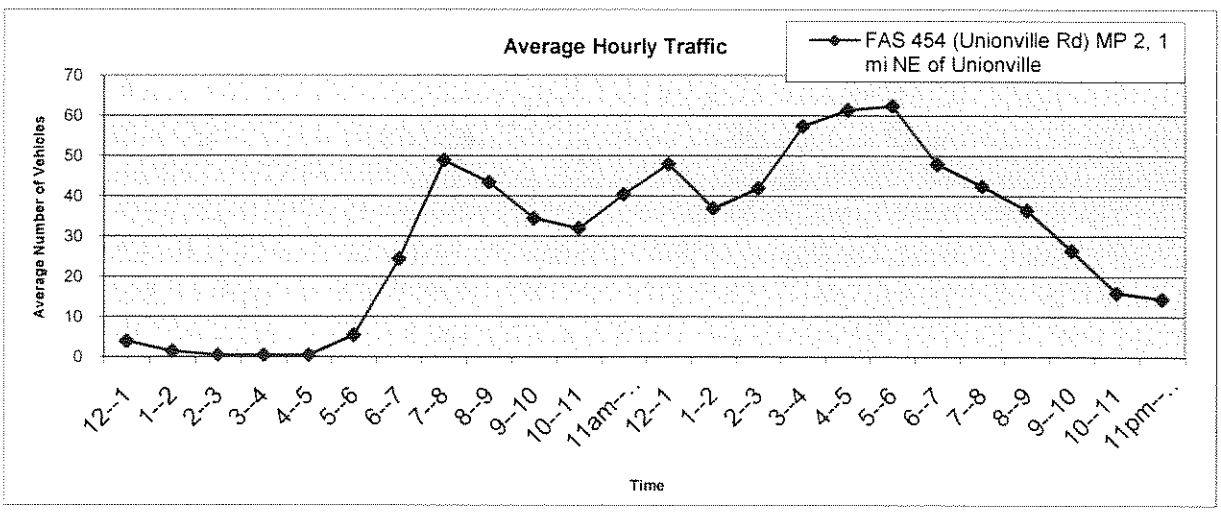

LEWIS AND CLARK COUNTY TRAFFIC COUNTS
Portable Counter Traffic Expansion Form.
2009

County:	Lewis and Clark		**Station:**	
Weather:	90 Sunny		**MDT #**	7A-18
Street:	Jim Town Rd 249			
Location:	3.5 mi SE of York (S28,T11N,RIW)			
GPS				
Month:	August			**Average**
Year:	2009			**Week**
Day:	26	27	28	**Day**
		Hour:		
12--1		0	0	**0**
1--2		0	0	**0**
2--3		0	0	**0**
3--4		0	1	**1**
4--5		1	2	**2**
5--6		4	1	**3**
6--7		8	6	**7**
7--8		17	23	**20**
8--9		12	0	**6**
9--10		8		**8**
10--11		10		**10**
11am--12pm		9		**9**
12--1		12		**12**
1--2		7		**7**
2--3		5		**5**
3--4		11		**11**
4--5	10	14		**12**
5--6	18	13		**16**
6--7	12	9		**11**
7--8	21	11		**16**
8--9	5	16		**11**
9--10	6	7		**7**
10--11	1	3		**2**
11pm--12am	1	1		**1**
Vehicles:	74	178	33	**174**
Road Type:	Rural Major Collector			
Use Factor:	0.85			
Average Daily Traffic:		147		
Remarks:				

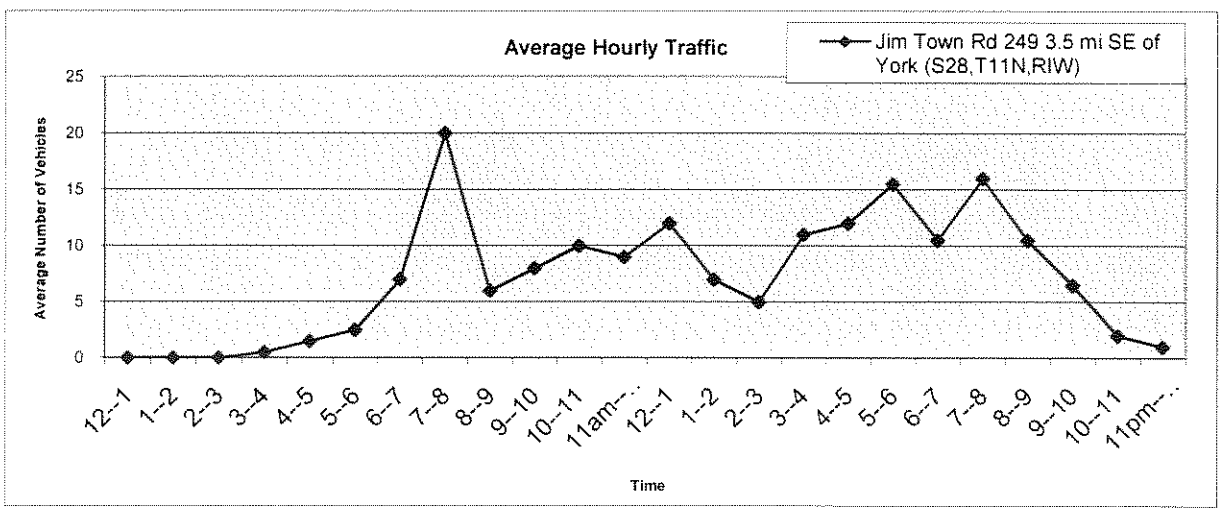

LEWIS AND CLARK COUNTY TRAFFIC COUNTS
Portable Counter Traffic Expansion Form.
2009

County:	Lewis and Clark	**Station:**		
Weather:	80 Sunny	**MDT #**		7A-25
Street:	Birdseye Rd.			
Location:	North of Austin Rd.			
GPS				
Month:	August			**Average**
Year:	2009			**Week**
Day:	10	11	12	**Day**
		Hour:		
12--1		7	5	**6**
1--2		5	1	**3**
2--3		2	5	**4**
3--4		4	1	**3**
4--5		6	3	**5**
5--6		17	23	**20**
6--7		52	64	**58**
7--8		125	116	**121**
8--9		80	71	**76**
9--10		60		**60**
10--11		100		**100**
11am--12pm		74		**74**
12--1	88	68		**78**
1--2	86	90		**88**
2--3	67	81		**74**
3--4	93	74		**84**
4--5	97	90		**94**
5--6	124	122		**123**
6--7	83	91		**87**
7--8	56	54		**55**
8--9	51	63		**57**
9--10	36	41		**39**
10--11	15	27		**21**
11pm--12am	9	12		**11**
Vehicles:	805	1,345	289	**1,337**
Road Type:	Rural Major Collector			
Use Factor:	0.85			
Average Daily Traffic:		1,136		
Remarks:				

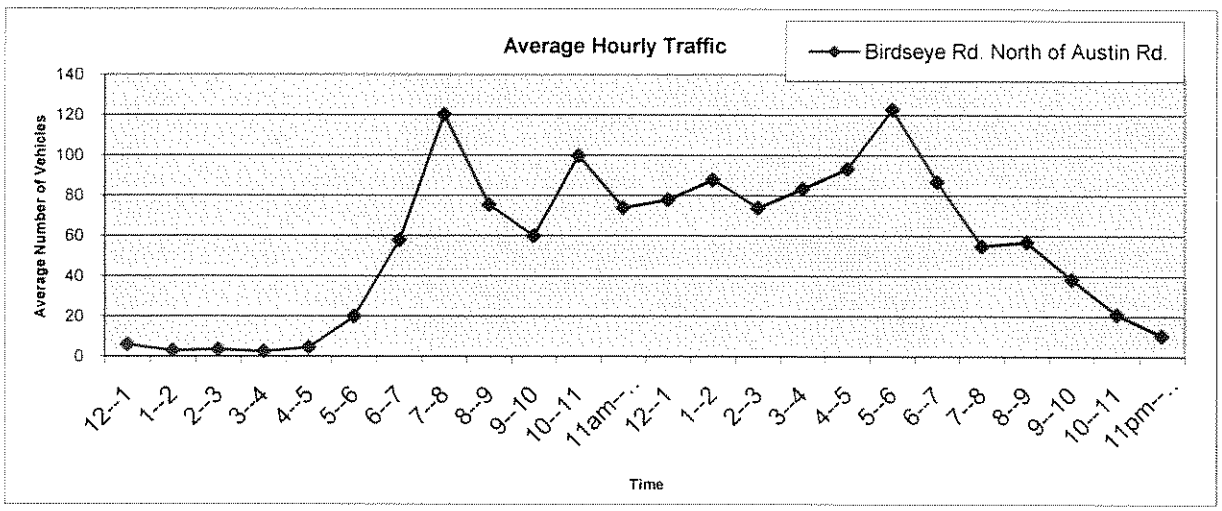

LEWIS AND CLARK COUNTY TRAFFIC COUNTS
Portable Counter Traffic Expansion Form.
2009

County:	Lewis and Clark	**Station:**		
Weather:	80 Sunny	**MDT #**	7A-26	
Street:	Austin Rd.			
Location:	West of Birdseye			
GPS				
Month:	July			**Average**
Year:	2009			**Week**
Day:	5	6	7	**Day**
		Hour:		
12--1		4	1	**3**
1--2		1	0	**1**
2--3		0	1	**1**
3--4		1	0	**1**
4--5		3	2	**3**
5--6		5	7	**6**
6--7		10	6	**8**
7--8		17	21	**19**
8--9		38	14	**26**
9--10		11		**11**
10--11		8		**8**
11am--12pm		11		**11**
12--1	15	16		**16**
1--2	15	8		**12**
2--3	21	17		**19**
3--4	23	27		**25**
4--5	17	15		**16**
5--6	24	33		**29**
6--7	17	23		**20**
7--8	20	18		**19**
8--9	7	9		**8**
9--10	12	7		**10**
10--11	5	8		**7**
11pm--12am	2	1		**2**
Vehicles:	178	291	52	**276**
Road Type:	Rural Major Collector			
Use Factor:	0.84			
Average Daily Traffic:		231		
Remarks:				

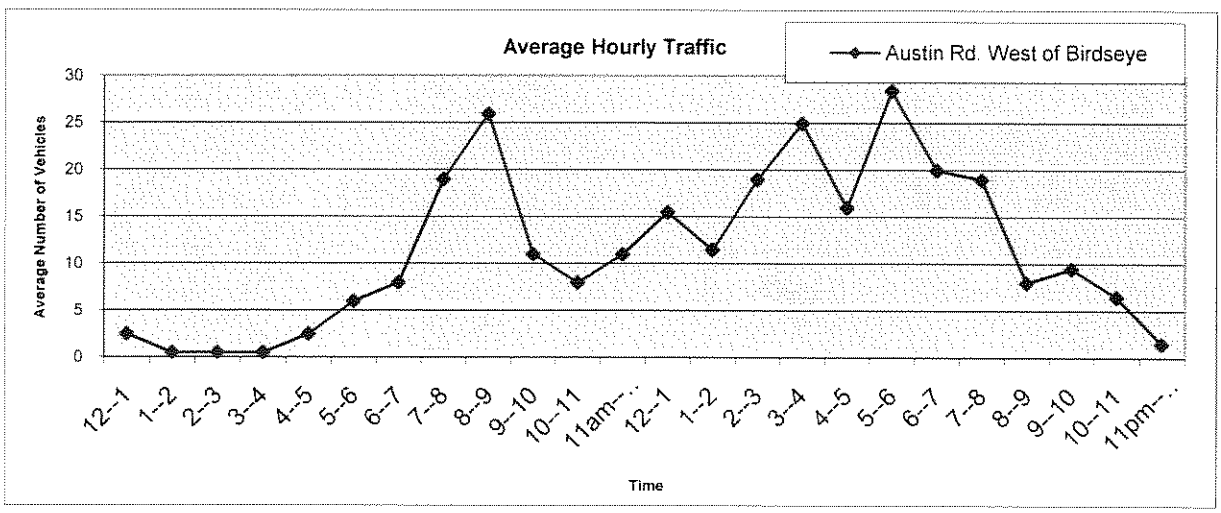

LEWIS AND CLARK COUNTY TRAFFIC COUNTS
Portable Counter Traffic Expansion Form.
2009

County:	Lewis and Clark	**Station:**		
Weather:	90 Sunny	**MDT #**	7A-28	
Street:	Grizzly Gulch Rd.			
Location:	N of Southern Oro/Griz Int.			
GPS				
Month:	July			**Average**
Year:	2009			**Week**
Day:	22	23	24	**Day**
		Hour:		
12--1		1	1	**1**
1--2		0	0	**0**
2--3		0	0	**0**
3--4		0	0	**0**
4--5		1	3	**2**
5--6		0	0	**0**
6--7		3	3	**3**
7--8		1	1	**1**
8--9		0	1	**1**
9--10		3	4	**4**
10--11		4	1	**3**
11am--12pm		5	9	**7**
12--1		3	4	**4**
1--2		6		**6**
2--3	7	9		**8**
3--4	5	5		**5**
4--5	9	13		**11**
5--6	4	4		**4**
6--7	8	4		**6**
7--8	5	3		**4**
8--9	10	7		**9**
9--10	4	1		**3**
10--11	1	4		**3**
11pm--12am	5	2		**4**
Vehicles:	58	79	27	**85**
Road Type:	Rural Major Collector			
Use Factor:	0.84			
Average Daily Traffic:		71		
Remarks:				

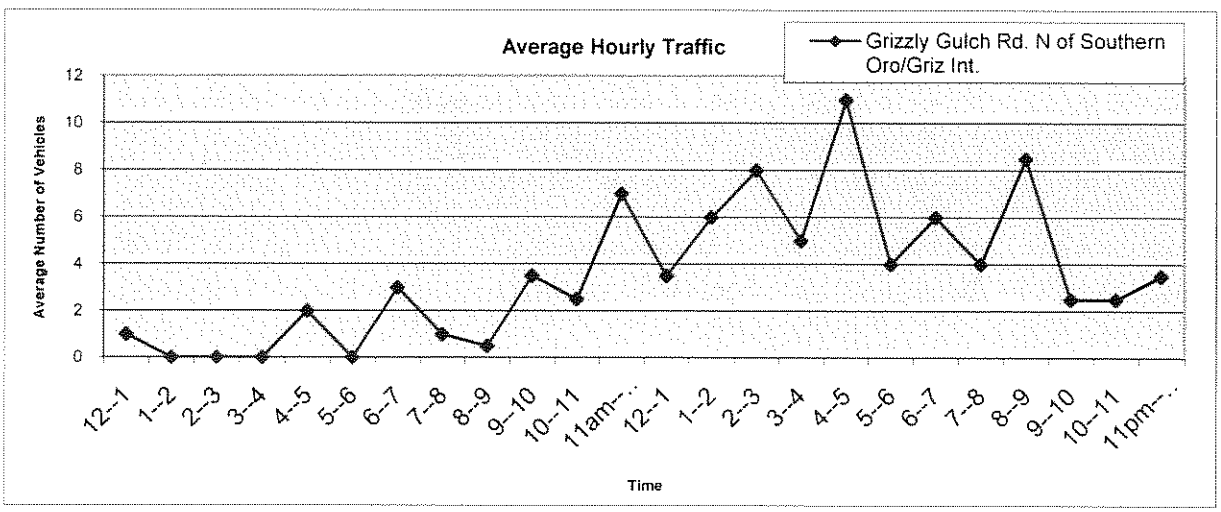

LEWIS AND CLARK COUNTY TRAFFIC COUNTS
Portable Counter Traffic Expansion Form.
2009

County:	Lewis and Clark		**Station:**	
Weather:	80 Sunny		**MDT #**	7A-29
Street:	Oro Fino Gulch Rd.			
Location:	N of Southern Oro/Griz Int.			
GPS				
Month:	July			**Average**
Year:	2009			**Week**
Day:	22	23	24	**Day**
		Hour:		
12--1		2	1	**2**
1--2		0	0	**0**
2--3		0	0	**0**
3--4		0	0	**0**
4--5		1	1	**1**
5--6		1	1	**1**
6--7		14	16	**15**
7--8		18	14	**16**
8--9		16	12	**14**
9--10		8	10	**9**
10--11		11	4	**8**
11am--12pm		14	11	**13**
12--1		13	14	**14**
1--2		6		**6**
2--3		16		**16**
3--4	11	17		**14**
4--5	21	30		**26**
5--6	12	22		**17**
6--7	15	16		**16**
7--8	12	12		**12**
8--9	18	14		**16**
9--10	8	5		**7**
10--11	6	8		**7**
11pm--12am	7	4		**6**
Vehicles:	110	248	84	**232**
Road Type:	Rural Major Collector			
Use Factor:	0.84			
Average Daily Traffic:		195		
Remarks:				

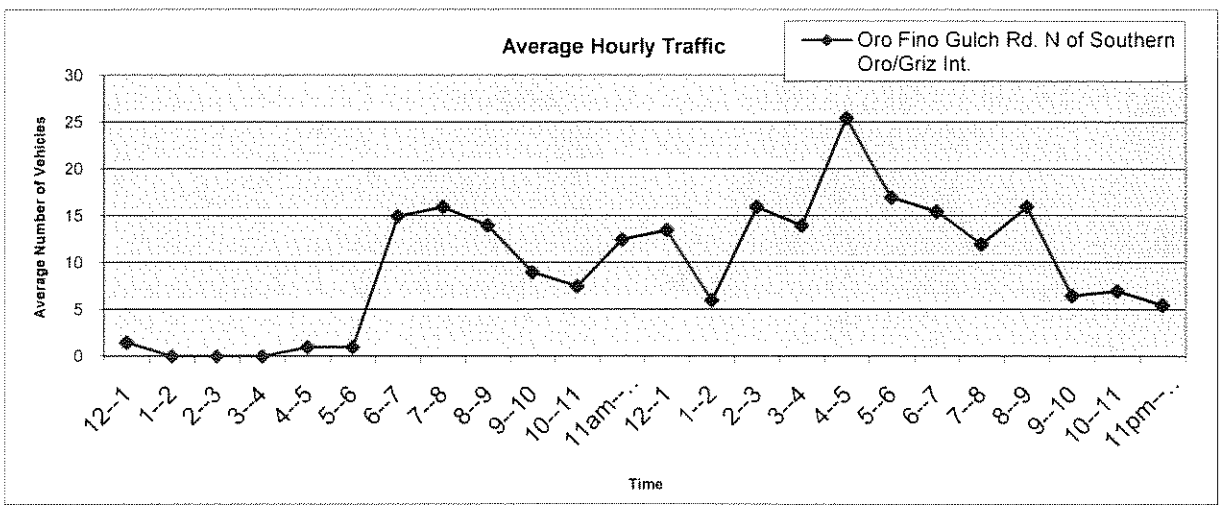

LEWIS AND CLARK COUNTY TRAFFIC COUNTS
Portable Counter Traffic Expansion Form.
2009

County:	Lewis and Clark	**Station:**		
Weather:	80 Sunny	**MDT #**		7A-30
Street:	Dry Gulch Rd.			
Location:	South East of Orofino Gulch Rd.			
GPS				
Month:	July			**Average**
Year:	2009			**Week**
Day:	22	23	24	**Day**
		Hour:		
12--1		4	9	**7**
1--2		0	2	**1**
2--3		1	0	**1**
3--4		0	1	**1**
4--5		1	0	**1**
5--6		0	4	**2**
6--7		4	4	**4**
7--8		8	10	**9**
8--9		12	7	**10**
9--10		4	8	**6**
10--11		11	7	**9**
11am--12pm		9	12	**11**
12--1		7	13	**10**
1--2		11	13	**12**
2--3		7		**7**
3--4	12	15		**14**
4--5	12	12		**12**
5--6	18	9		**14**
6--7	14	16		**15**
7--8	10	9		**10**
8--9	14	7		**11**
9--10	14	12		**13**
10--11	7	17		**12**
11pm--12am	4	11		**8**
Vehicles:	105	187	90	**195**
Road Type:	Rural Major Collector			
Use Factor:	0.84			
Average Daily Traffic:		163		
Remarks:				

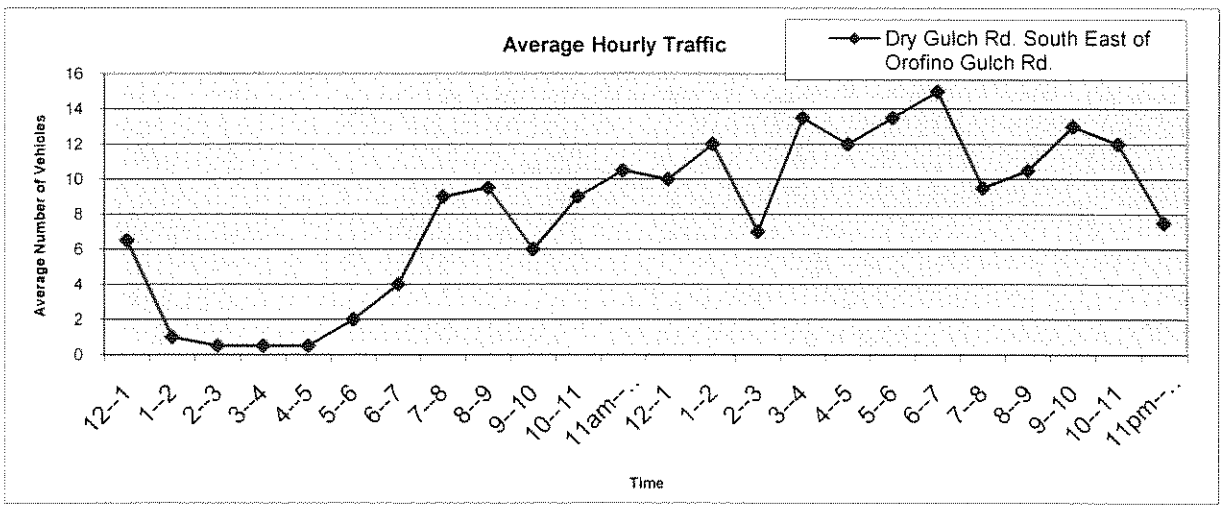

LEWIS AND CLARK COUNTY TRAFFIC COUNTS
Portable Counter Traffic Expansion Form.
2009

County:	Lewis and Clark	**Station:**		
Weather:	80 Sunny	**MDT #**		7A-31
Street:	Dry Gulch Rd.			
Location:	South of Helena City Limits			
GPS				
Month:	July			**Average**
Year:	2009			**Week**
Day:	22	23	24	**Day**
		Hour:		
12--1		5	3	**4**
1--2		0	1	**1**
2--3		0	1	**1**
3--4		0	1	**1**
4--5		1	1	**1**
5--6		2	0	**1**
6--7		2	1	**2**
7--8		3	1	**2**
8--9		7	6	**7**
9--10		3	3	**3**
10--11		1	5	**3**
11am--12pm		7	5	**6**
12--1		5	1	**3**
1--2		3	4	**4**
2--3		5		**5**
3--4	7	4		**6**
4--5	5	7		**6**
5--6	11	7		**9**
6--7	11	4		**8**
7--8	6	10		**8**
8--9	6	7		**7**
9--10	4	7		**6**
10--11	3	5		**4**
11pm--12am	2	3		**3**
Vehicles:	55	98	33	**96**
Road Type:	Rural Major Collector			
Use Factor:	0.84			
Average Daily Traffic:		80		
Remarks:				

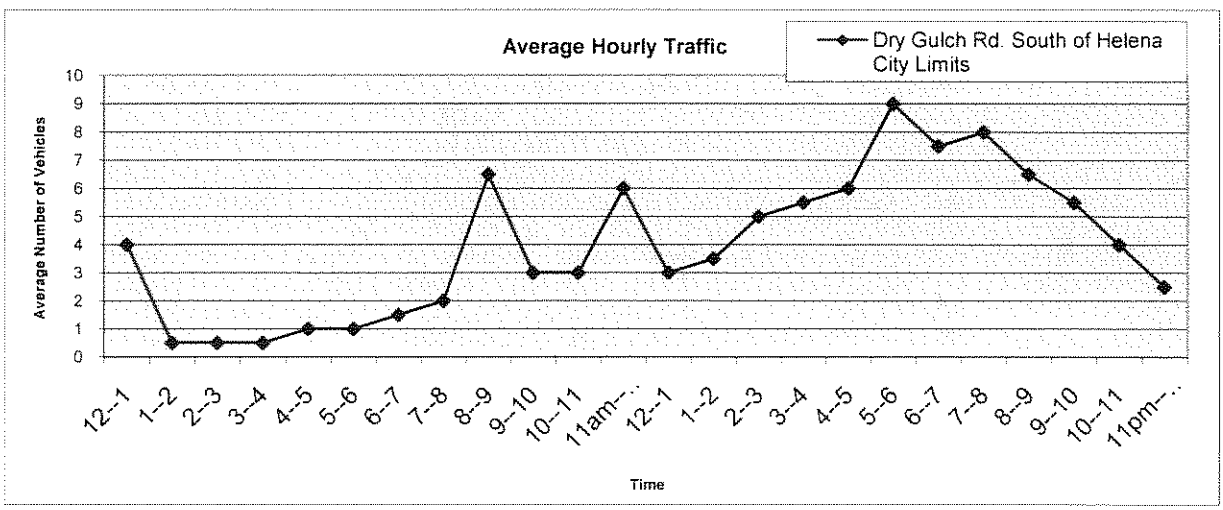

LEWIS AND CLARK COUNTY TRAFFIC COUNTS
Portable Counter Traffic Expansion Form.
2009

County:	Lewis and Clark	**Station:**		
Weather:	90 Sunny	**MDT #**	7A-32	
Street:	York-Nelson Rd.			
Location:	North of Bar			
GPS				
Month:	August			**Average**
Year:	2009			**Week**
Day:	26	27	28	**Day**
		Hour:		
12--1		0	0	**0**
1--2		0	0	**0**
2--3		0	0	**0**
3--4		0	0	**0**
4--5		1	2	**2**
5--6		4	2	**3**
6--7		21	15	**18**
7--8		16	21	**19**
8--9		13	7	**10**
9--10		9		**9**
10--11		18		**18**
11am--12pm		12		**12**
12--1		10		**10**
1--2		11		**11**
2--3		15		**15**
3--4		24		**24**
4--5	25	20		**23**
5--6	17	19		**18**
6--7	17	13		**15**
7--8	12	11		**12**
8--9	8	9		**9**
9--10	11	7		**9**
10--11	2	3		**3**
11pm--12am	0	1		**1**
Vehicles:	92	237	47	**238**
Road Type:	Rural Major Collector			
Use Factor:	0.85			
Average Daily Traffic:		202		
Remarks:				

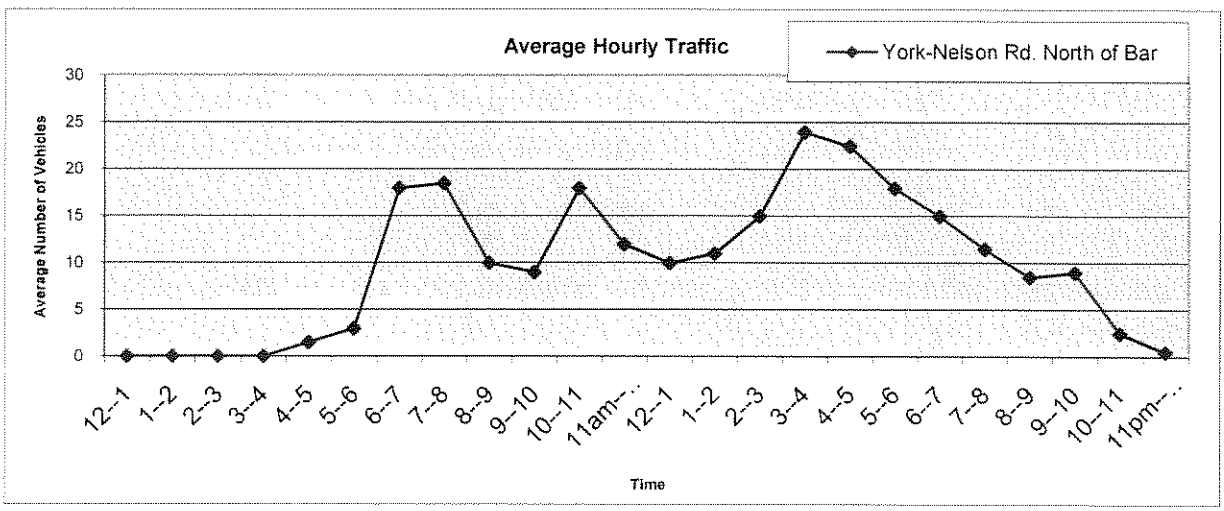

LEWIS AND CLARK COUNTY TRAFFIC COUNTS
Portable Counter Traffic Expansion Form.
2009

County:	Lewis and Clark	**Station:**		
Weather:	90 Sunny	**MDT #**		7A-33
Street:	York-Trout Creek Rd.			
Location:	East of Bar			
GPS				
Month:	August			**Average**
Year:	2009			**Week**
Day:	26	27	28	**Day**
		Hour:		
12--1		0	0	**0**
1--2		0	0	**0**
2--3		1	0	**1**
3--4		0	0	**0**
4--5		2	5	**4**
5--6		1	2	**2**
6--7		6	3	**5**
7--8		11	13	**12**
8--9		3	4	**4**
9--10		6		**6**
10--11		7		**7**
11am--12pm		6		**6**
12--1		15		**15**
1--2		10		**10**
2--3		5		**5**
3--4		5		**5**
4--5	6	11		**9**
5--6	11	14		**13**
6--7	10	16		**13**
7--8	16	7		**12**
8--9	7	7		**7**
9--10	2	6		**4**
10--11	0	2		**1**
11pm--12am	0	0		**0**
Vehicles:	52	141	27	**137**
Road Type:	Rural Major Collector			
Use Factor:	0.85			
Average Daily Traffic:		116		
Remarks:				

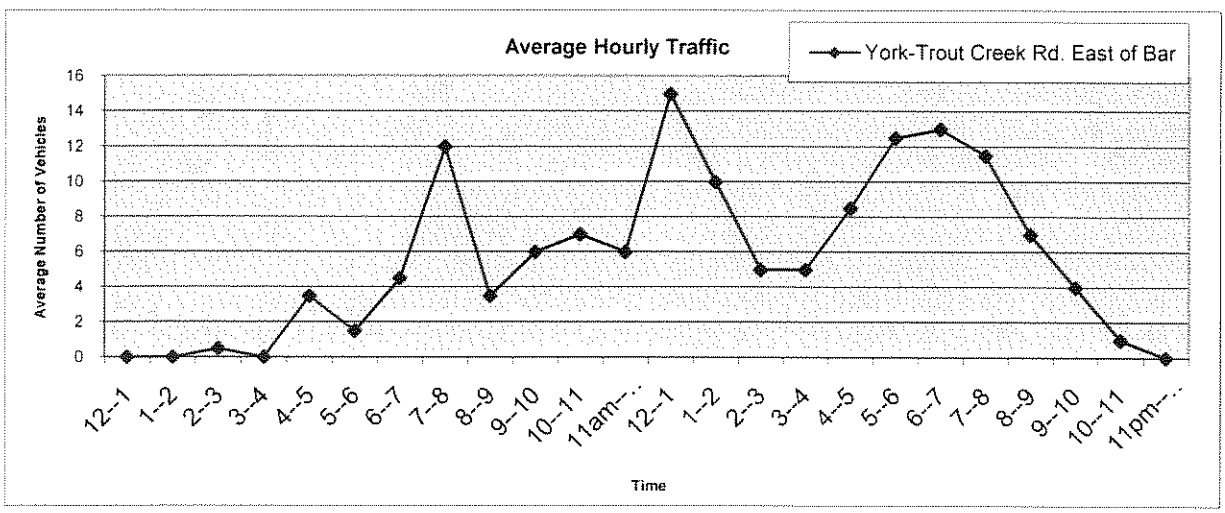

LEWIS AND CLARK COUNTY TRAFFIC COUNTS
Portable Counter Traffic Expansion Form.
2009

County:	Lewis and Clark		**Station:**	
Weather:	90 Sunny		**MDT #**	7A-34
Street:	Jim Town Rd.			
Location:	South of York Rd.			
GPS				
Month:	August			**Average**
Year:	2009			**Week**
Day:	26	27	28	**Day**
		Hour:		
12--1		0	0	**0**
1--2		0	0	**0**
2--3		0	0	**0**
3--4		0	1	**1**
4--5		1	2	**2**
5--6		0	2	**1**
6--7		2	0	**1**
7--8		1	8	**5**
8--9		10	2	**6**
9--10		8		**8**
10--11		6		**6**
11am--12pm		4		**4**
12--1		14		**14**
1--2		5		**5**
2--3		4		**4**
3--4		11		**11**
4--5	4	10		**7**
5--6	13	6		**10**
6--7	5	2		**4**
7--8	13	6		**10**
8--9	4	8		**6**
9--10	5	1		**3**
10--11	0	2		**1**
11pm--12am	1	3		**2**
Vehicles:	45	104	15	**108**
Road Type:	Rural Major Collector			
Use Factor:	0.85			
Average Daily Traffic:		92		
Remarks:				

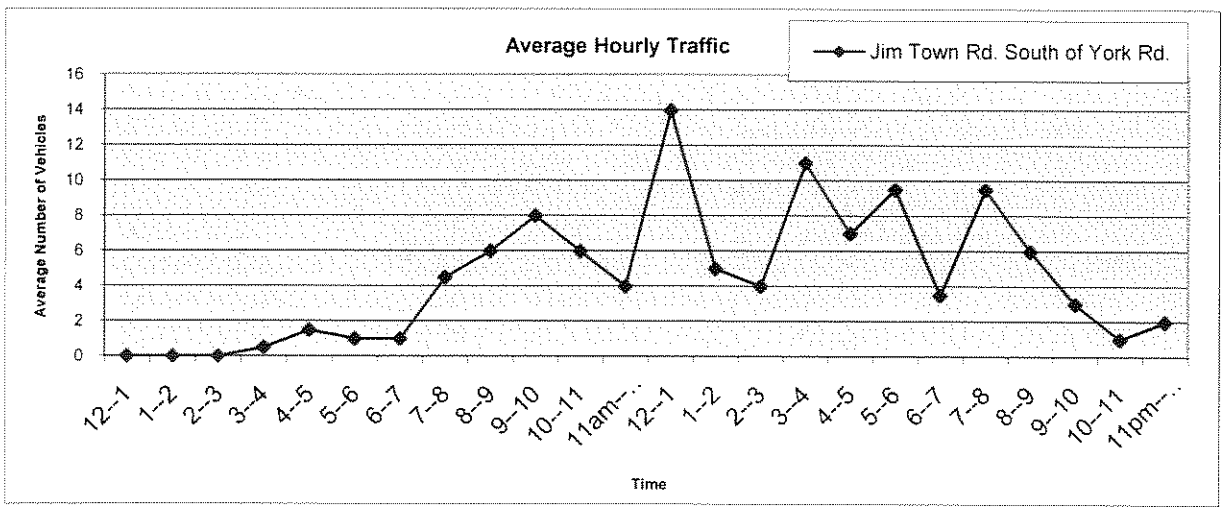

LEWIS AND CLARK COUNTY TRAFFIC COUNTS
Portable Counter Traffic Expansion Form.
2009

County:	Lewis and Clark		**Station:**	
Weather:	90 Sunny		**MDT #**	7A-35
Street:	Hauser Dam Rd.			
Location:	North of Timber Trail Dr.			
GPS				
Month:	August			**Average**
Year:	2009			**Week**
Day:	19	20	21	**Day**
		Hour:		
12--1		4	4	**4**
1--2		2	5	**4**
2--3		1	1	**1**
3--4		2	0	**1**
4--5		3	0	**2**
5--6		16	10	**13**
6--7		32	23	**28**
7--8		28	27	**28**
8--9		26	23	**25**
9--10		32		**32**
10--11		47		**47**
11am--12pm	49	37		**43**
12--1	31	56		**44**
1--2	40	42		**41**
2--3	55	54		**55**
3--4	50	70		**60**
4--5	62	68		**65**
5--6	69	77		**73**
6--7	61	78		**70**
7--8	61	83		**72**
8--9	54	102		**78**
9--10	35	42		**39**
10--11	18	16		**17**
11pm--12am	7	10		**9**
Vehicles:	592	928	93	**846**
Road Type:	Rural Major Collector			
Use Factor:	0.85			
Average Daily Traffic:		719		
Remarks:				

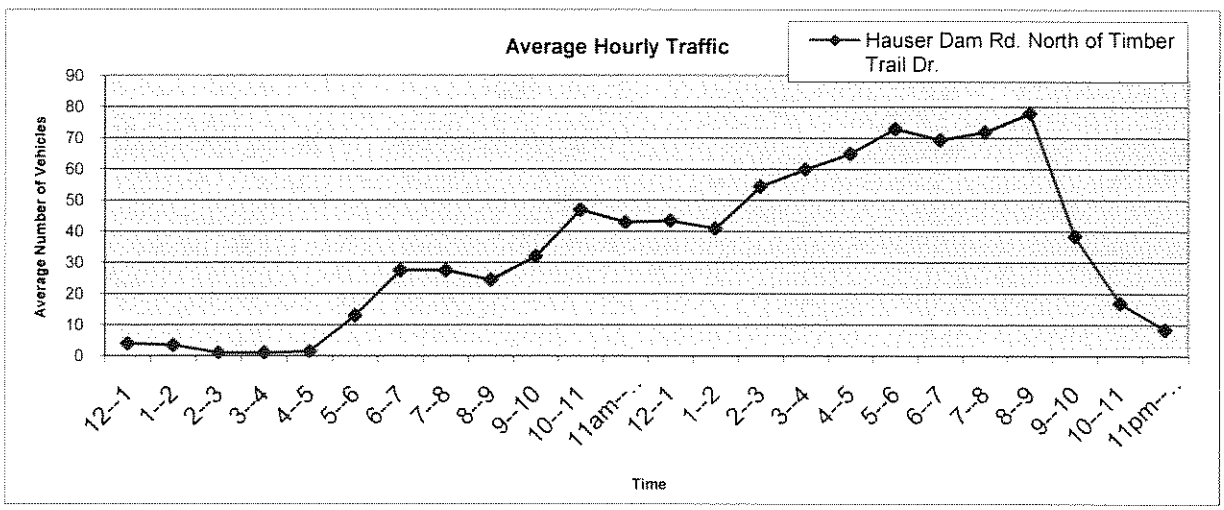

LEWIS AND CLARK COUNTY TRAFFIC COUNTS
Portable Counter Traffic Expansion Form.
2009

County:	Lewis and Clark		**Station:**	
Weather:	90 Sunny		**MDT #**	7A-36
Street:	Mountain Heritage Dr.			
Location:	North of Lincoln Rd. East			
GPS				
Month:	August			**Average**
Year:	2009			**Week**
Day:	19	20	21	**Day**
		Hour:		
12--1		2	1	**2**
1--2		2	0	**1**
2--3		0	1	**1**
3--4		0	0	**0**
4--5		3	3	**3**
5--6		7	9	**8**
6--7		21	12	**17**
7--8		35	40	**38**
8--9		19	23	**21**
9--10		19		**19**
10--11		19		**19**
11am--12pm	25	21		**23**
12--1	17	25		**21**
1--2	18	15		**17**
2--3	12	27		**20**
3--4	20	34		**27**
4--5	22	32		**27**
5--6	40	30		**35**
6--7	30	17		**24**
7--8	18	21		**20**
8--9	18	12		**15**
9--10	11	20		**16**
10--11	10	2		**6**
11pm--12am	3	0		**2**
Vehicles:	244	383	89	**377**
Road Type:	Rural Major Collector			
Use Factor:	0.85			
Average Daily Traffic:		320		
Remarks:				

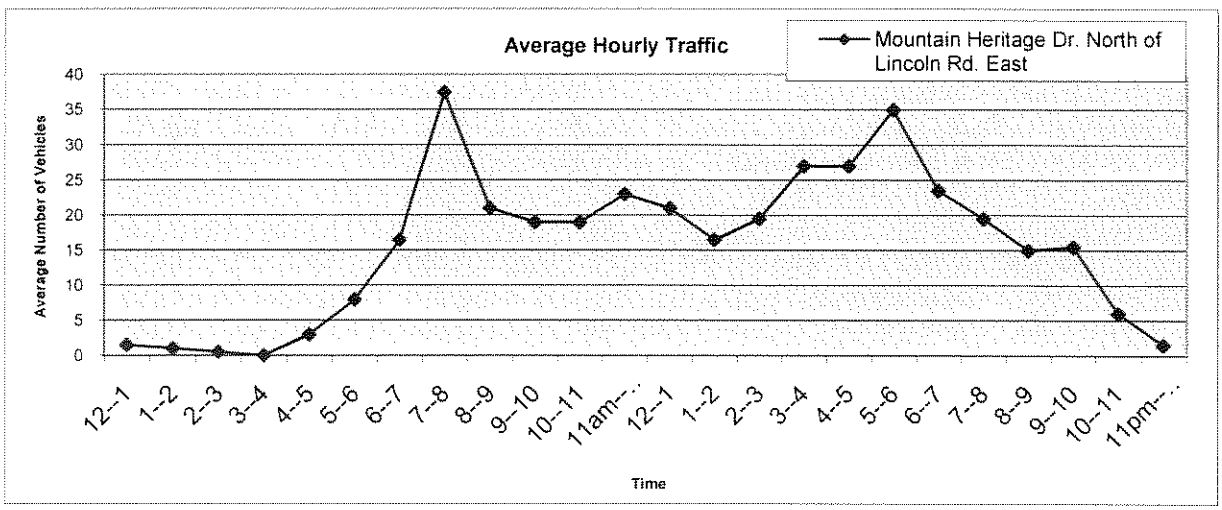

LEWIS AND CLARK COUNTY TRAFFIC COUNTS
Portable Counter Traffic Expansion Form.
2009

County:	Lewis and Clark	**Station:**		
Weather:	90 Sunny	**MDT #**		7A-37
Street:	Ferry Dr.			
Location:	North of Lincoln Rd. East			
GPS				
Month:	August			**Average**
Year:	2009			**Week**
Day:	10	11	12	**Day**
		Hour:		
12--1		0	1	**1**
1--2		3	2	**3**
2--3		0	2	**1**
3--4		1	2	**2**
4--5		3	2	**3**
5--6		15	15	**15**
6--7		18	19	**19**
7--8		39	32	**36**
8--9		24	17	**21**
9--10		22	42	**32**
10--11		24		**24**
11am--12pm		24		**24**
12--1		25		**25**
1--2		29		**29**
2--3		22		**22**
3--4		47		**47**
4--5		30		**30**
5--6	52	47		**50**
6--7	28	44		**36**
7--8	23	19		**21**
8--9	24	24		**24**
9--10	17	12		**15**
10--11	6	9		**8**
11pm--12am	0	4		**2**
Vehicles:	150	485	134	**485**
Road Type:	Rural Major Collector			
Use Factor:	0.85			
Average Daily Traffic:		412		
Remarks:				

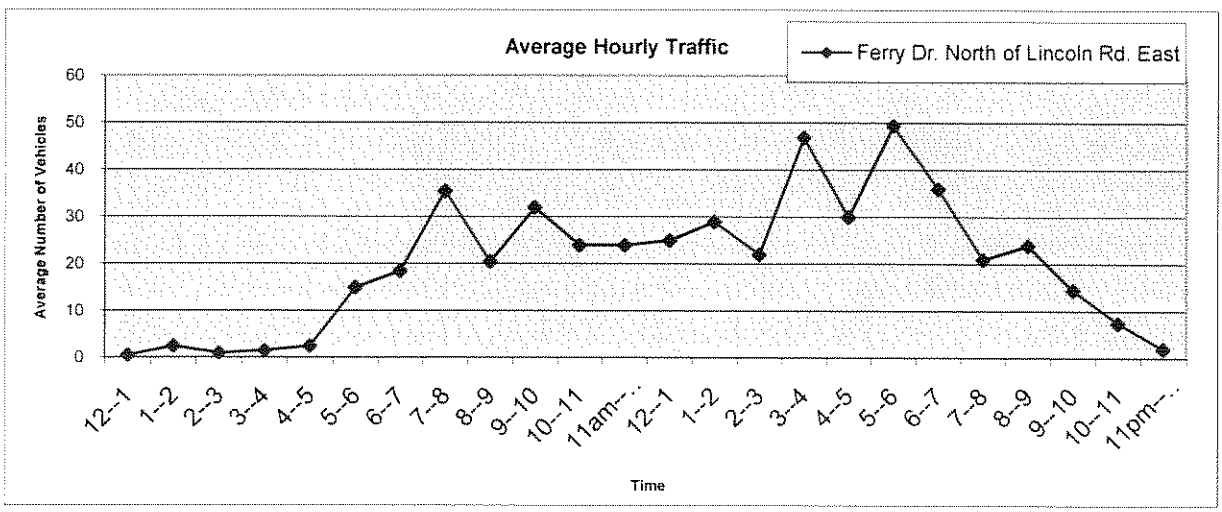

LEWIS AND CLARK COUNTY TRAFFIC COUNTS
Portable Counter Traffic Expansion Form.
2009

County:	Lewis and Clark	**Station:**		
Weather:	90 Sunny	**MDT #**		7A-38
Street:	Collins Dr.			
Location:	North of Lincoln Rd. East			
GPS				
Month:	August			**Average**
Year:	2009			**Week**
Day:	10	11	12	**Day**
		Hour:		
12--1		1	1	**1**
1--2		0	1	**1**
2--3		0	3	**2**
3--4		0	0	**0**
4--5		0	0	**0**
5--6		3	4	**4**
6--7		9	10	**10**
7--8		16	21	**19**
8--9		29	24	**27**
9--10		16	18	**17**
10--11		21		**21**
11am--12pm		20		**20**
12--1		14		**14**
1--2		19		**19**
2--3		21		**21**
3--4		19		**19**
4--5		32		**32**
5--6	37	21		**29**
6--7	28	24		**26**
7--8	22	27		**25**
8--9	16	12		**14**
9--10	9	10		**10**
10--11	14	8		**11**
11pm--12am	0	1		**1**
Vehicles:	126	323	82	**339**
Road Type:	Rural Major Collector			
Use Factor:	0.85			
Average Daily Traffic:		288		
Remarks:				

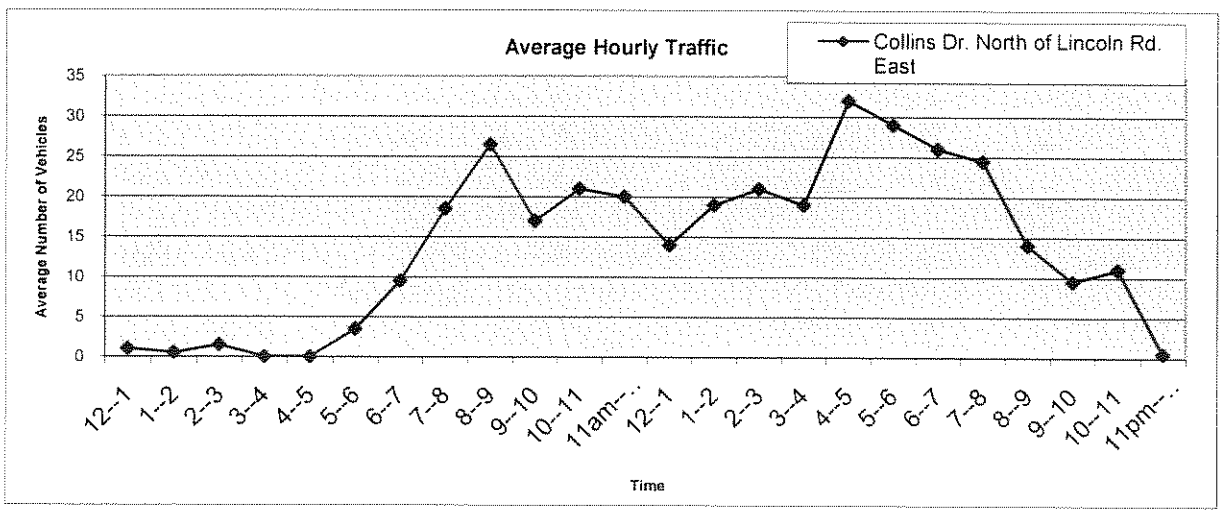

LEWIS AND CLARK COUNTY TRAFFIC COUNTS
Portable Counter Traffic Expansion Form.
2009

County:	Lewis and Clark		**Station:**	
Weather:	90 Sunny		**MDT #**	7A-39
Street:	Montana Ave.			
Location:	North of Prairie Rd.			
GPS				
Month:	August			**Average**
Year:	2009			**Week**
Day:	17	18	19	**Day**
		Hour:		
12--1		5	0	**3**
1--2		1	1	**1**
2--3		1	1	**1**
3--4		2	2	**2**
4--5		3	2	**3**
5--6		10	12	**11**
6--7		34	44	**39**
7--8		78	71	**75**
8--9		49	47	**48**
9--10		48	27	**38**
10--11		25	34	**30**
11am--12pm		38		**38**
12--1		65		**65**
1--2	39	42		**41**
2--3	53	40		**47**
3--4	44	33		**39**
4--5	58	68		**63**
5--6	82	67		**75**
6--7	62	61		**62**
7--8	51	37		**44**
8--9	28	32		**30**
9--10	32	25		**29**
10--11	11	16		**14**
11pm--12am	3	8		**6**
Vehicles:	463	788	241	**798**
Road Type:	Rural Major Collector			
Use Factor:	0.85			
Average Daily Traffic:		678		
Remarks:				

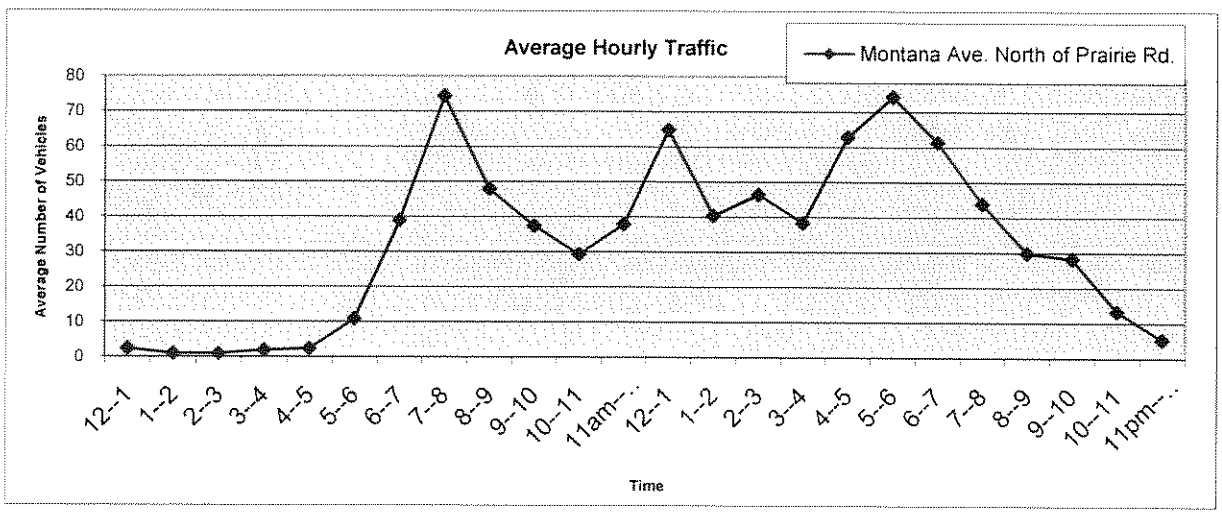

LEWIS AND CLARK COUNTY TRAFFIC COUNTS
Portable Counter Traffic Expansion Form.
2009

County:	Lewis and Clark	**Station:**		
Weather:	90 Sunny	**MDT #**		7A-40
Street:	Prairie Rd.			
Location:	West of Montana Ave.			
GPS				
Month:	August			**Average**
Year:	2009			**Week**
Day:	17	18	19	**Day**
		Hour:		
12--1		5	6	**6**
1--2		6	1	**4**
2--3		2	1	**2**
3--4		0	2	**1**
4--5		4	2	**3**
5--6		19	21	**20**
6--7		37	41	**39**
7--8		52	64	**58**
8--9		38	47	**43**
9--10		34	39	**37**
10--11		31	46	**39**
11am--12pm		37		**37**
12--1		39		**39**
1--2	45	37		**41**
2--3	48	43		**46**
3--4	53	52		**53**
4--5	88	73		**81**
5--6	90	83		**87**
6--7	60	68		**64**
7--8	62	55		**59**
8--9	40	46		**43**
9--10	29	28		**29**
10--11	8	10		**9**
11pm--12am	9	8		**9**
Vehicles:	532	807	270	**843**
Road Type:	Rural Major Collector			
Use Factor:	0.85			
Average Daily Traffic:		716		
Remarks:				

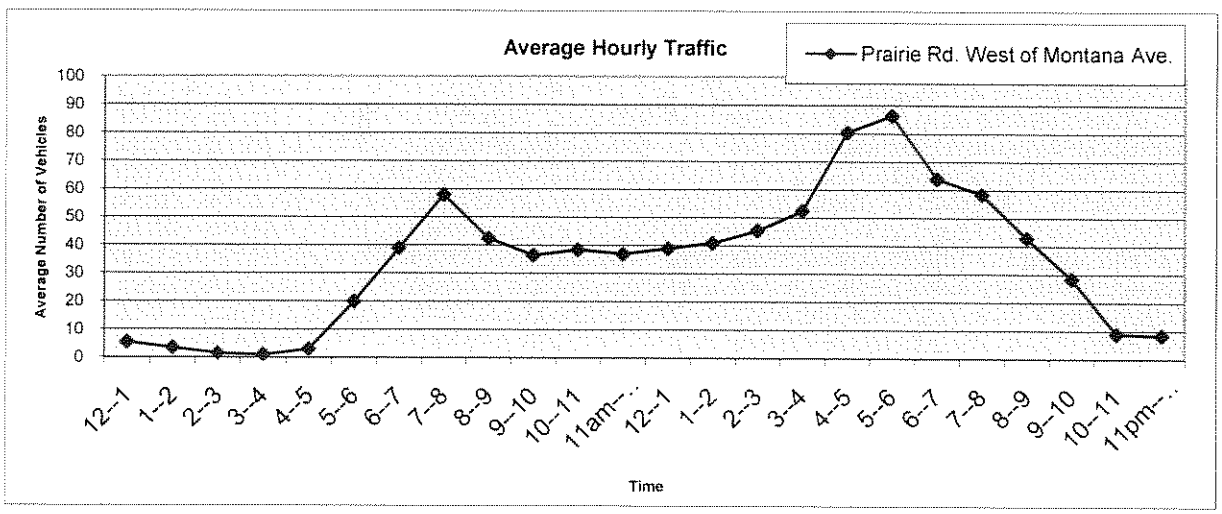

LEWIS AND CLARK COUNTY TRAFFIC COUNTS
Portable Counter Traffic Expansion Form.
2009

County:	Lewis and Clark	**Station:**		
Weather:	90 Sunny	**MDT #**		7A-41
Street:	Prairie Rd.			
Location:	East of Applegate Dr.			
GPS				
Month:	August			**Average**
Year:	2009			**Week**
Day:	19	20	21	**Day**
		Hour:		
12--1		4	1	**3**
1--2		2	0	**1**
2--3		0	1	**1**
3--4		0	2	**1**
4--5		1	1	**1**
5--6		4	9	**7**
6--7		16	18	**17**
7--8		17	17	**17**
8--9		15	19	**17**
9--10		20	24	**22**
10--11		26	31	**29**
11am--12pm		20		**20**
12--1		24		**24**
1--2	28	26		**27**
2--3	32	35		**34**
3--4	27	25		**26**
4--5	42	27		**35**
5--6	50	40		**45**
6--7	28	29		**29**
7--8	23	29		**26**
8--9	22	22		**22**
9--10	11	19		**15**
10--11	10	9		**10**
11pm--12am	3	1		**2**
Vehicles:	276	411	123	**427**
Road Type:	Rural Major Collector			
Use Factor:	0.85			
Average Daily Traffic:		363		
Remarks:				

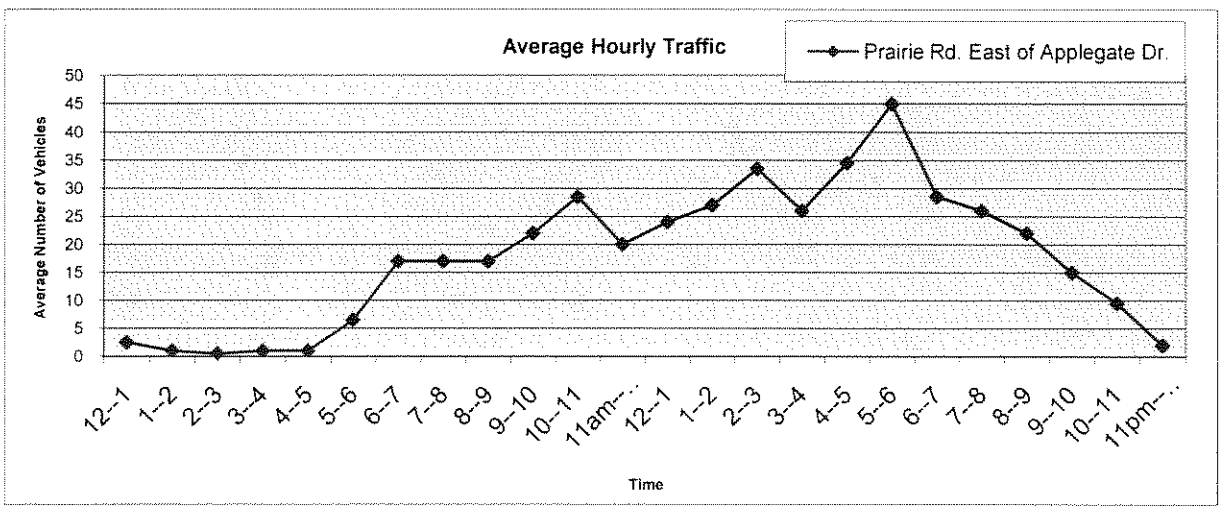

LEWIS AND CLARK COUNTY TRAFFIC COUNTS
Portable Counter Traffic Expansion Form.
2009

County:	Lewis and Clark	**Station:**		
Weather:	90 Sunny	**MDT #**		7A-42
Street:	Prairie Rd.			
Location:	West of Applegate Dr.			
GPS				
Month:	August			**Average**
Year:	2009			**Week**
Day:	19	20	21	**Day**
		Hour:		
12--1		5	1	**3**
1--2		2	0	**1**
2--3		0	2	**1**
3--4		0	2	**1**
4--5		2	0	**1**
5--6		3	5	**4**
6--7		9	11	**10**
7--8		15	9	**12**
8--9		4	12	**8**
9--10		10	12	**11**
10--11		10		**10**
11am--12pm		11		**11**
12--1		19		**19**
1--2	6	16		**11**
2--3	19	21		**20**
3--4	13	12		**13**
4--5	16	23		**20**
5--6	29	29		**29**
6--7	33	21		**27**
7--8	17	17		**17**
8--9	16	22		**19**
9--10	8	12		**10**
10--11	6	9		**8**
11pm--12am	5	2		**4**
Vehicles:	168	274	54	**268**
Road Type:	Rural Major Collector			
Use Factor:	0.85			
Average Daily Traffic:		228		
Remarks:				

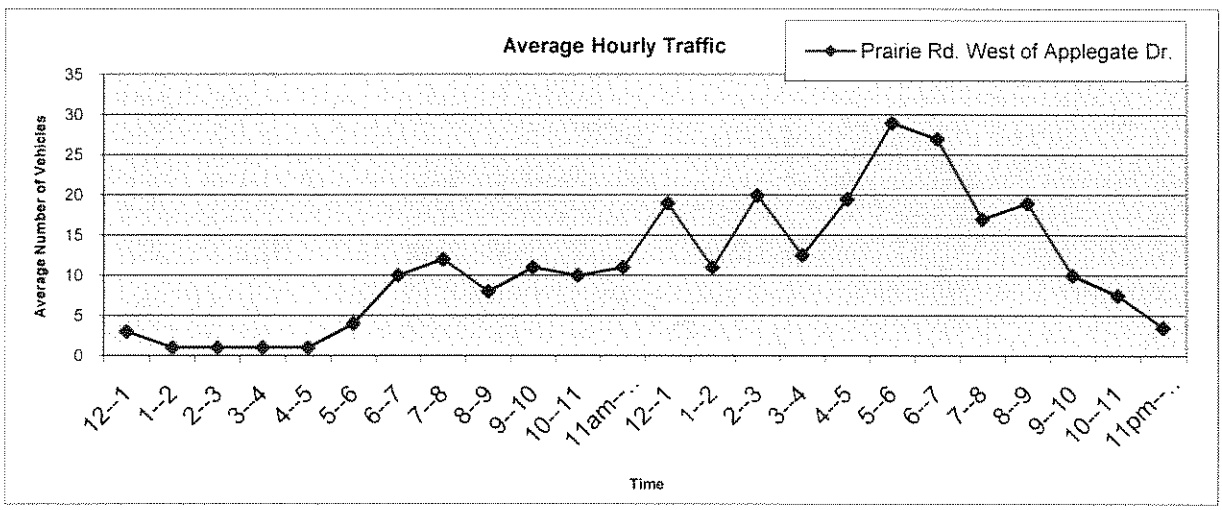

LEWIS AND CLARK COUNTY TRAFFIC COUNTS
Portable Counter Traffic Expansion Form.
2009

County:	Lewis and Clark	**Station:**		
Weather:	90 Sunny	**MDT #**	7A-43	
Street:	Applegate Dr.			
Location:	North of Prairie Rd.			
GPS				
Month:	August			**Average**
Year:	2009			**Week**
Day:	19	20	21	**Day**
		Hour:		
12--1		1	0	**1**
1--2		0	0	**0**
2--3		0	3	**2**
3--4		0	0	**0**
4--5		4	1	**3**
5--6		2	5	**4**
6--7		13	18	**16**
7--8		23	19	**21**
8--9		13	18	**16**
9--10		17	19	**18**
10--11		14	30	**22**
11am--12pm		17		**17**
12--1	31	28		**30**
1--2	27	22		**25**
2--3	42	16		**29**
3--4	26	17		**22**
4--5	23	25		**24**
5--6	35	28		**32**
6--7	21	43		**32**
7--8	17	16		**17**
8--9	21	21		**21**
9--10	9	9		**9**
10--11	6	8		**7**
11pm--12am	0	3		**2**
Vehicles:	258	340	113	**364**
Road Type:	Rural Major Collector			
Use Factor:	0.85			
Average Daily Traffic:		309		
Remarks:				

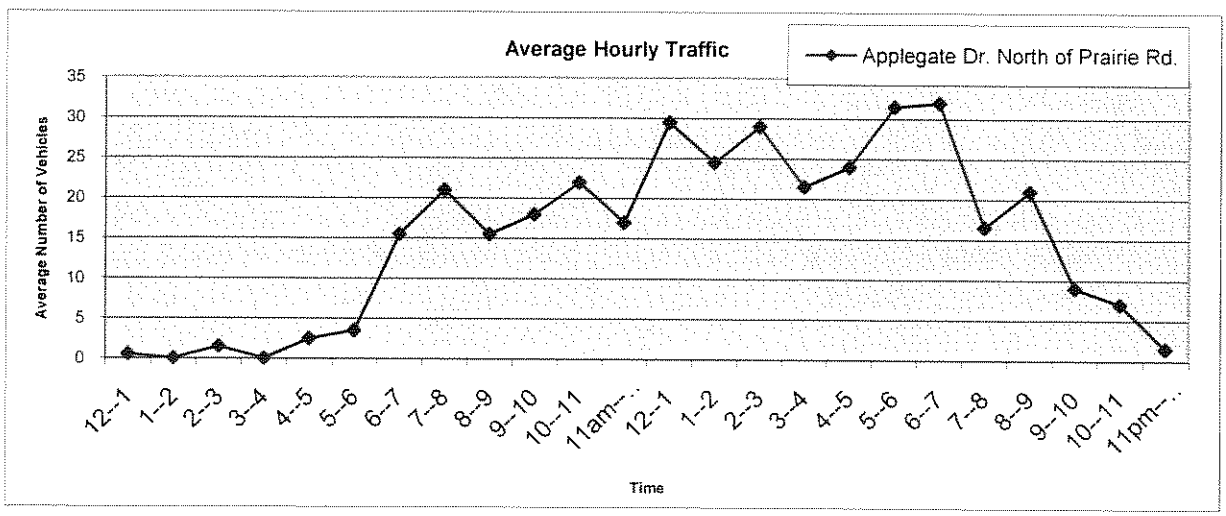

LEWIS AND CLARK COUNTY TRAFFIC COUNTS
Portable Counter Traffic Expansion Form.
2009

County:	Lewis and Clark	**Station:**		
Weather:	90 Sunny	**MDT #**		7A-44
Street:	Valley View Rd.			
Location:	West of Montana Ave.			
GPS				
Month:	August			**Average**
Year:	2009			**Week**
Day:	17	18	19	**Day**
		Hour:		
12--1		4	1	**3**
1--2		2	0	**1**
2--3		0	1	**1**
3--4		2	1	**2**
4--5		1	0	**1**
5--6		3	6	**5**
6--7		14	16	**15**
7--8		31	37	**34**
8--9		31	30	**31**
9--10		22	17	**20**
10--11		17		**17**
11am--12pm		25		**25**
12--1	30	30		**30**
1--2	38	29		**34**
2--3	23	25		**24**
3--4	42	34		**38**
4--5	37	27		**32**
5--6	37	52		**45**
6--7	38	40		**39**
7--8	37	36		**37**
8--9	39	27		**33**
9--10	21	22		**22**
10--11	9	14		**12**
11pm--12am	3	1		**2**
Vehicles:	354	489	109	**497**
Road Type:	Rural Major Collector			
Use Factor:	0.85			
Average Daily Traffic:		422		
Remarks:				

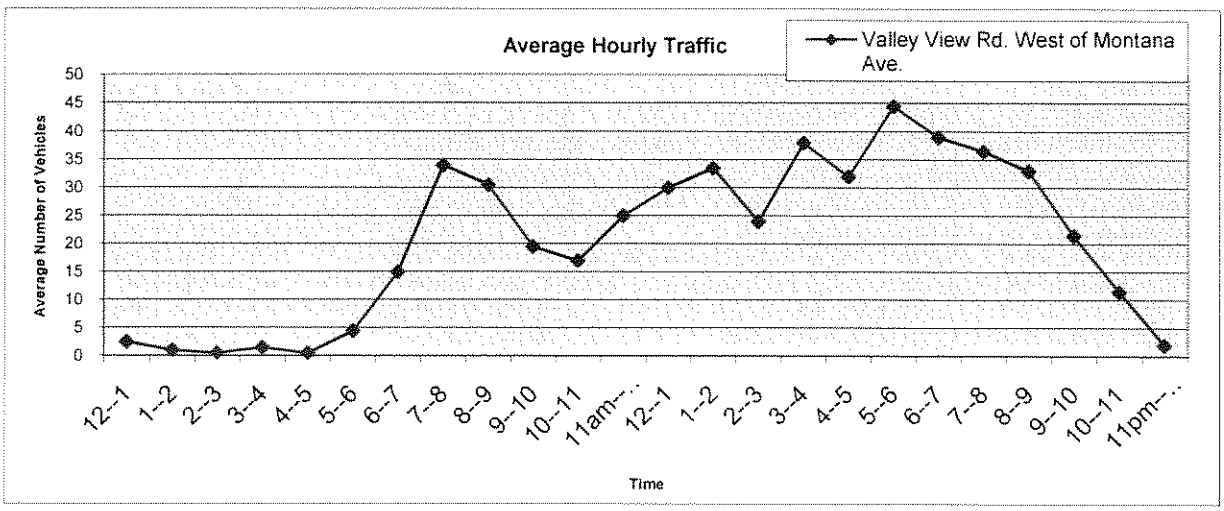

LEWIS AND CLARK COUNTY TRAFFIC COUNTS
Portable Counter Traffic Expansion Form.
2009

County:	Lewis and Clark	**Station:**		
Weather:	90 Sunny	**MDT #**		7A-45
Street:	Applegate Dr.			
Location:	South of Prairie Rd.			
GPS				
Month:	August			**Average**
Year:	2009			**Week**
Day:	31	1	2	**Day**
		Hour:		
12--1		1	2	**2**
1--2		0	3	**2**
2--3		0	1	**1**
3--4		0	1	**1**
4--5		1	0	**1**
5--6		3	2	**3**
6--7		15	19	**17**
7--8		39	36	**38**
8--9		24	26	**25**
9--10		14		**14**
10--11		18		**18**
11am--12pm		24		**24**
12--1		21		**21**
1--2	35	16		**26**
2--3	30	21		**26**
3--4	26	30		**28**
4--5	29	28		**29**
5--6	27	31		**29**
6--7	16	24		**20**
7--8	11	15		**13**
8--9	21	13		**17**
9--10	8	8		**8**
10--11	11	4		**8**
11pm--12am	3	2		**3**
Vehicles:	217	352	90	**368**
Road Type:	Rural Major Collector			
Use Factor:	0.85			
Average Daily Traffic:		313		
Remarks:				

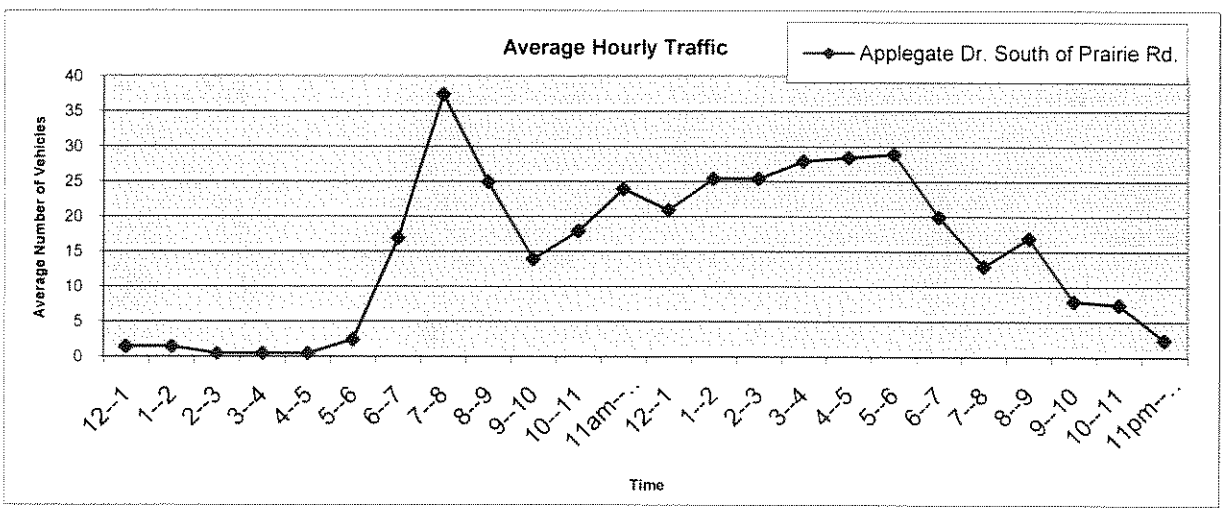

LEWIS AND CLARK COUNTY TRAFFIC COUNTS
Portable Counter Traffic Expansion Form.
2009

County:	Lewis and Clark	**Station:**		
Weather:	90 Sunny	**MDT #**		7A-46
Street:	Applegate Dr.			
Location:	North of Valley View			
GPS				
Month:	August			**Average**
Year:	2009			**Week**
Day:	12	13	14	**Day**
		Hour:		
12--1		8	5	**7**
1--2		2	5	**4**
2--3		3	1	**2**
3--4		2	1	**2**
4--5		6	4	**5**
5--6		9	5	**7**
6--7		40	26	**33**
7--8		47	40	**44**
8--9		41	32	**37**
9--10		30	36	**33**
10--11		36	35	**36**
11am--12pm		42		**42**
12--1	49	29		**39**
1--2	49	43		**46**
2--3	46	44		**45**
3--4	63	42		**53**
4--5	48	53		**51**
5--6	62	63		**63**
6--7	43	33		**38**
7--8	34	30		**32**
8--9	23	27		**25**
9--10	29	18		**24**
10--11	12	15		**14**
11pm--12am	7	7		**7**
Vehicles:	465	670	190	**684**
Road Type:	Rural Major Collector			
Use Factor:	0.85			
Average Daily Traffic:		581		
Remarks:				

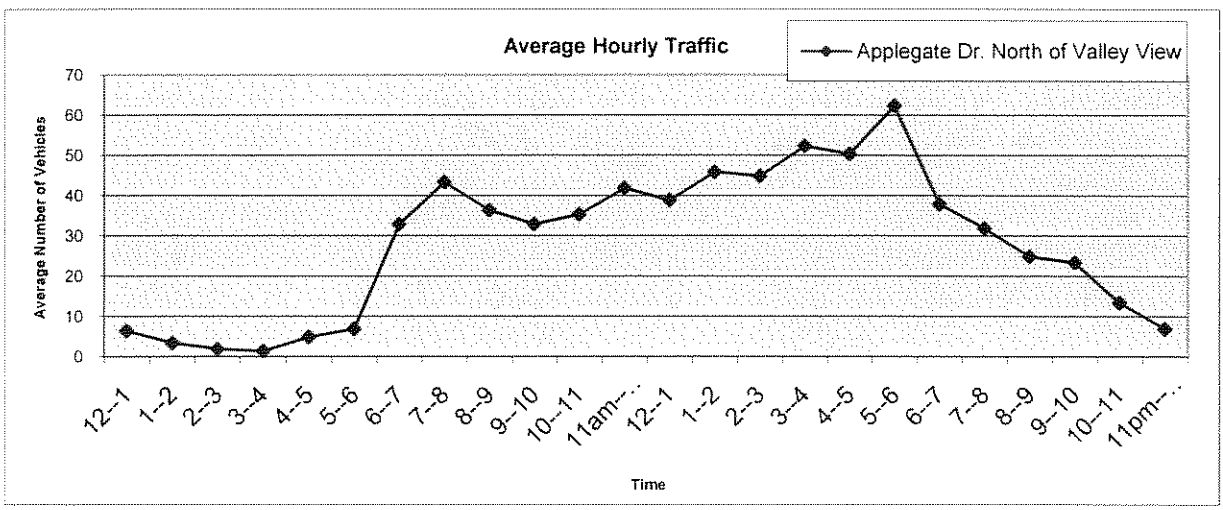

LEWIS AND CLARK COUNTY TRAFFIC COUNTS
Portable Counter Traffic Expansion Form.
2009

County:	Lewis and Clark		**Station:**	
Weather:	90 Sunny		**MDT #**	7A-47
Street:	Applegate Dr.			
Location:	South of Brookings Rd.			
GPS				
Month:	August			**Average**
Year:	2009			**Week**
Day:	12	13	14	**Day**
		Hour:		
12--1		8	8	**8**
1--2		4	10	**7**
2--3		6	3	**5**
3--4		7	4	**6**
4--5		7	5	**6**
5--6		15	11	**13**
6--7		48	37	**43**
7--8		82	75	**79**
8--9		57	59	**58**
9--10		47	43	**45**
10--11		47	51	**49**
11am--12pm		62		**62**
12--1	64	43		**54**
1--2	64	61		**63**
2--3	63	68		**66**
3--4	82	59		**71**
4--5	72	89		**81**
5--6	108	96		**102**
6--7	72	55		**64**
7--8	49	48		**49**
8--9	39	31		**35**
9--10	38	36		**37**
10--11	26	21		**24**
11pm--12am	12	9		**11**
Vehicles:	689	1,006	306	**1,032**
Road Type:	Rural Major Collector			
Use Factor:	0.85			
Average Daily Traffic:		877		
Remarks:				

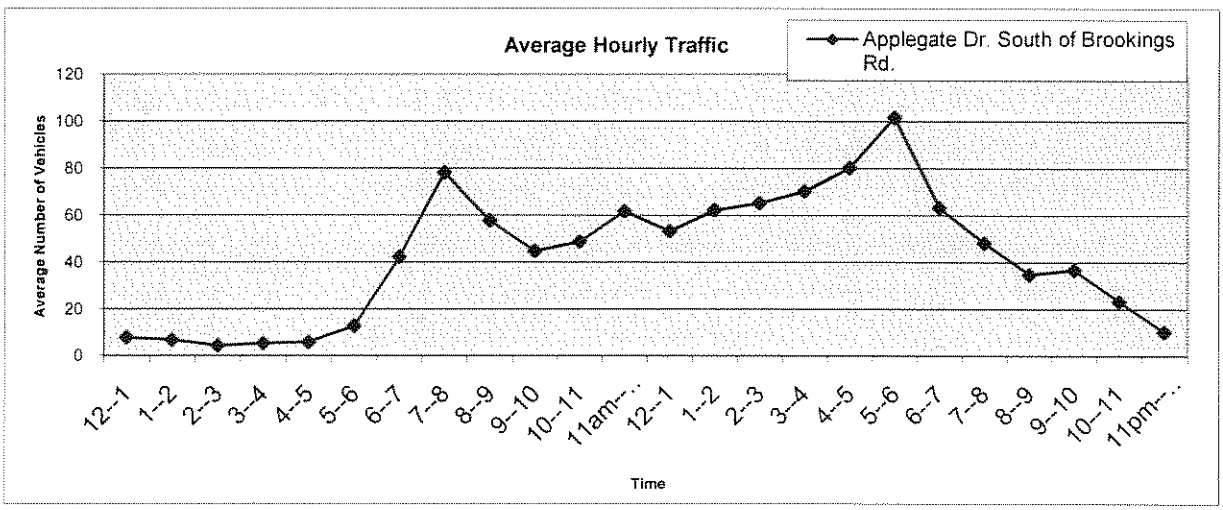

LEWIS AND CLARK COUNTY TRAFFIC COUNTS
Portable Counter Traffic Expansion Form.
2009

County:	Lewis and Clark	**Station:**		
Weather:	90 Sunny	**MDT #**	7A-50	
Street:	Applegate Dr.			
Location:	North of John G. Mine Rd.			
GPS				
Month:	August			**Average**
Year:	2009			**Week**
Day:	10	11	12	**Day**
		Hour:		
12--1		2	4	**3**
1--2		2	6	**4**
2--3		0	0	**0**
3--4		0	2	**1**
4--5		9	7	**8**
5--6		6	9	**8**
6--7		39	34	**37**
7--8		86	86	**86**
8--9		77	68	**73**
9--10		63	49	**56**
10--11		63		**63**
11am--12pm		63		**63**
12--1		75		**75**
1--2	66	79		**73**
2--3	69	62		**66**
3--4	96	88		**92**
4--5	89	88		**89**
5--6	129	127		**128**
6--7	90	93		**92**
7--8	59	87		**73**
8--9	52	62		**57**
9--10	45	45		**45**
10--11	21	26		**24**
11pm--12am	9	12		**11**
Vehicles:	725	1,254	265	**1,223**
Road Type:	Rural Major Collector			
Use Factor:	0.85			
Average Daily Traffic:		1,039		
Remarks:				

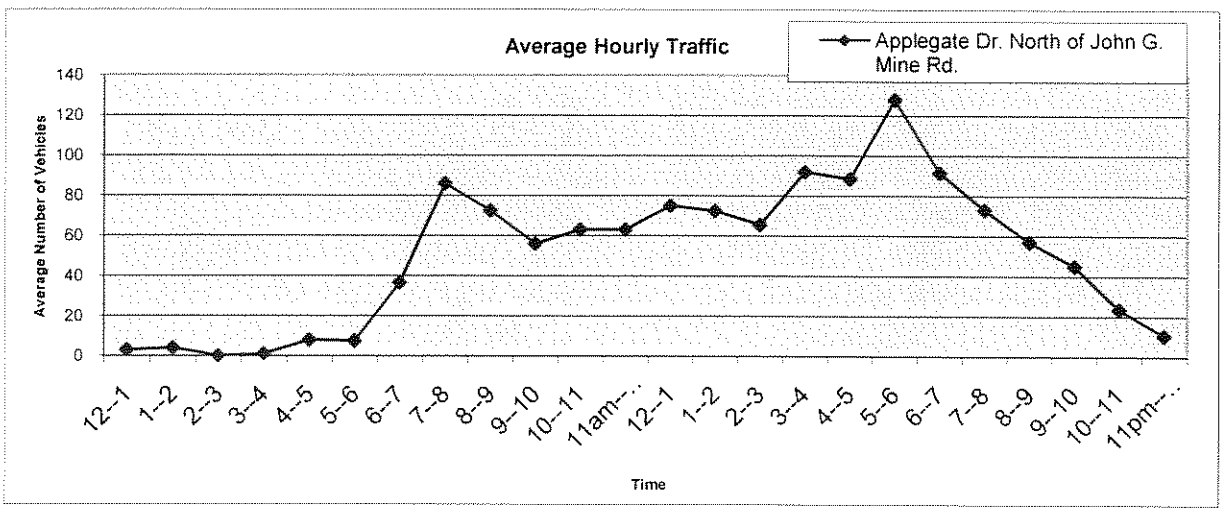

LEWIS AND CLARK COUNTY TRAFFIC COUNTS
Portable Counter Traffic Expansion Form.
2009

County:	Lewis and Clark	**Station:**		
Weather:	90 Sunny	**MDT #**	7A-51	
Street:	Applegate Dr.			
Location:	South of John G. Mine Rd.			
GPS				
Month:	August			**Average**
Year:	2009			**Week**
Day:	10	11	12	**Day**
		Hour:		
12--1		3	6	**5**
1--2		2	2	**2**
2--3		0	0	**0**
3--4		2	4	**3**
4--5		8	5	**7**
5--6		2	7	**5**
6--7		33	28	**31**
7--8		73	61	**67**
8--9		53	49	**51**
9--10		45	39	**42**
10--11		36		**36**
11am--12pm		31		**31**
12--1		39		**39**
1--2	36	45		**41**
2--3	24	28		**26**
3--4	46	46		**46**
4--5	65	57		**61**
5--6	78	58		**68**
6--7	42	57		**50**
7--8	32	62		**47**
8--9	31	24		**28**
9--10	28	27		**28**
10--11	12	13		**13**
11pm--12am	6	5		**6**
Vehicles:	400	749	201	**728**
Road Type:	Rural Major Collector			
Use Factor:	0.85			
Average Daily Traffic:		619		
Remarks:				

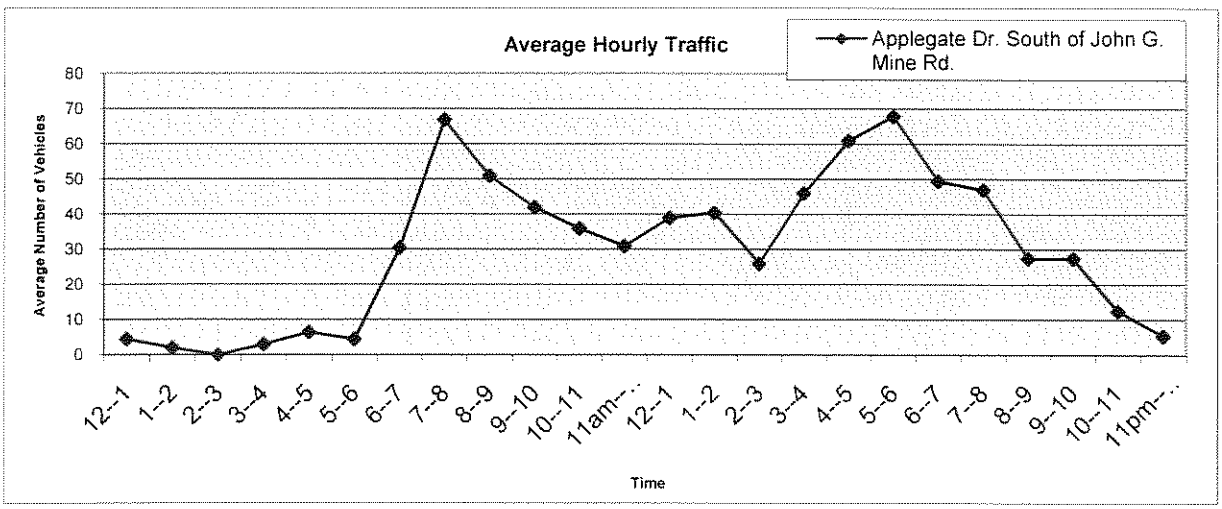

LEWIS AND CLARK COUNTY TRAFFIC COUNTS
Portable Counter Traffic Expansion Form.
2009

County:	Lewis and Clark	**Station:**		
Weather:	90 Sunny	**MDT #**	7A-55	
Street:	John G. Mine Rd.			
Location:	East of Applegate Dr.			
GPS				
Month:	August			**Average**
Year:	2009			**Week**
Day:	12	13	14	**Day**
		Hour:		
12--1		15	6	**11**
1--2		5	5	**5**
2--3		1	3	**2**
3--4		2	3	**3**
4--5		6	4	**5**
5--6		9	14	**12**
6--7		26	38	**32**
7--8		73	63	**68**
8--9		72	59	**66**
9--10		46	69	**58**
10--11		47	60	**54**
11am--12pm	58	51		**55**
12--1	62	54		**58**
1--2	65	56		**61**
2--3	58	62		**60**
3--4	64	67		**66**
4--5	92	95		**94**
5--6	102	113		**108**
6--7	95	69		**82**
7--8	88	70		**79**
8--9	71	63		**67**
9--10	46	44		**45**
10--11	24	24		**24**
11pm--12am	9	17		**13**
Vehicles:	834	1,087	324	**1,123**
Road Type:	Rural Major Collector			
Use Factor:	0.85			
Average Daily Traffic:		954		
Remarks:				

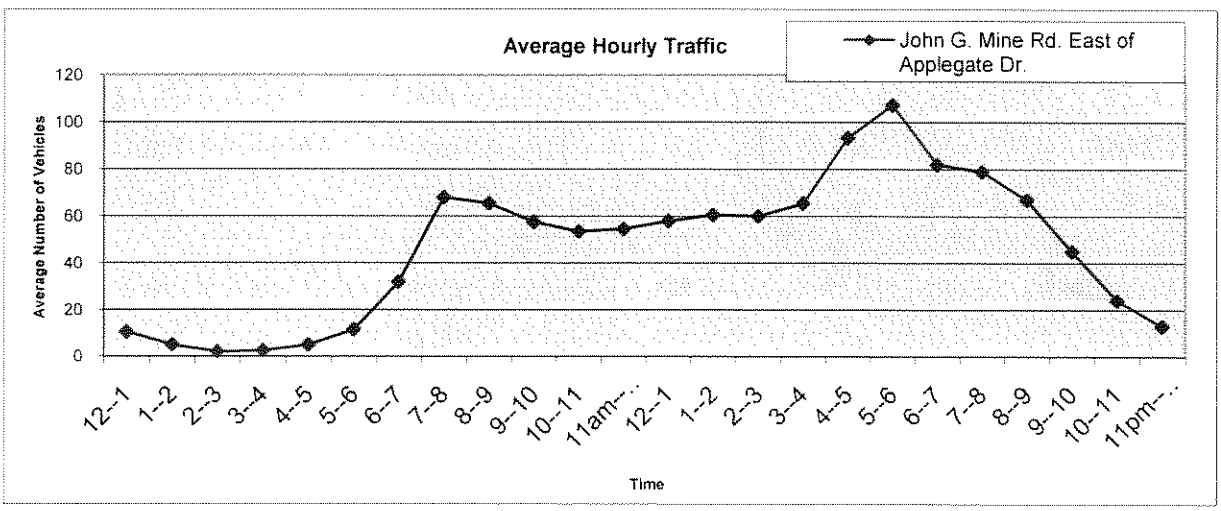

LEWIS AND CLARK COUNTY TRAFFIC COUNTS
Portable Counter Traffic Expansion Form.
2009

County:	Lewis and Clark	**Station:**		
Weather:	90 Sunny	**MDT #**	7A-57	
Street:	John G. Mine Rd.			
Location:	West of Applegate Dr.			
GPS				
Month:	August			**Average**
Year:	2009			**Week**
Day:	12	13	14	**Day**
		Hour:		
12--1		12	7	**10**
1--2		4	2	**3**
2--3		0	3	**2**
3--4		1	1	**1**
4--5		2	3	**3**
5--6		2	4	**3**
6--7		16	16	**16**
7--8		45	32	**39**
8--9		51	43	**47**
9--10		25	22	**24**
10--11		25	39	**32**
11am--12pm		31		**31**
12--1	47	38		**43**
1--2	47	31		**39**
2--3	36	33		**35**
3--4	36	48		**42**
4--5	42	64		**53**
5--6	79	73		**76**
6--7	47	41		**44**
7--8	37	45		**41**
8--9	35	35		**35**
9--10	30	26		**28**
10--11	17	27		**22**
11pm--12am	7	12		**10**
Vehicles:	460	687	172	**675**
Road Type:	Rural Major Collector			
Use Factor:	0.85			
Average Daily Traffic:		574		
Remarks:				

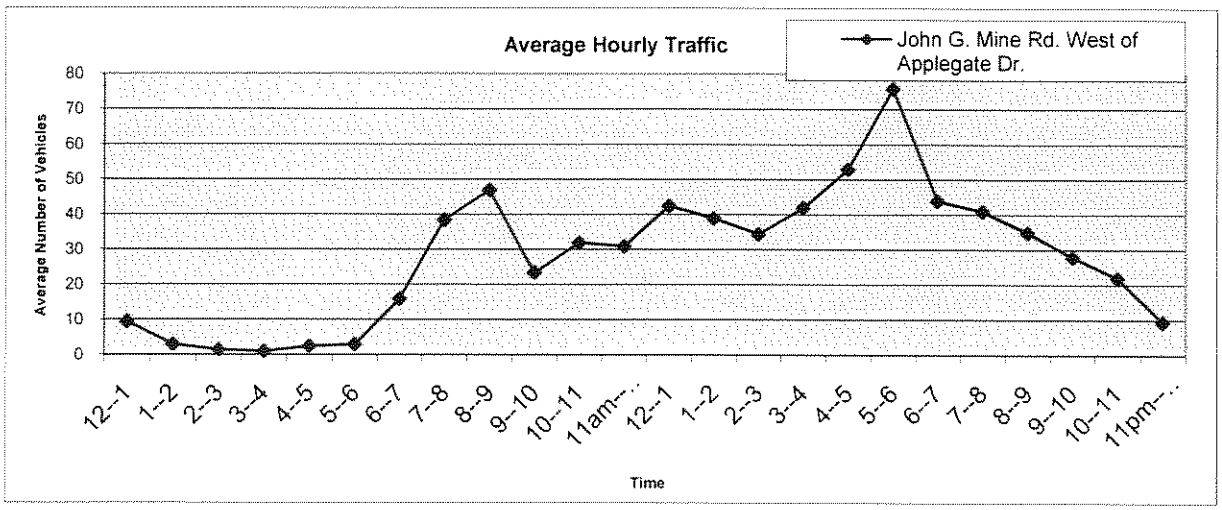

LEWIS AND CLARK COUNTY TRAFFIC COUNTS
Portable Counter Traffic Expansion Form.
2009

County:	Lewis and Clark	**Station:**		
Weather:	90 Sunny	**MDT #**		7A-58
Street:	John G. Mine Rd.			
Location:	East of Green Meadow Dr.			
GPS				
Month:	August			**Average**
Year:	2009			**Week**
Day:	5	6	7	**Day**
		Hour:		
12--1		4	5	**5**
1--2		4	1	**3**
2--3		3	6	**5**
3--4		0	0	**0**
4--5		1	1	**1**
5--6		6	3	**5**
6--7		20	23	**22**
7--8		47	37	**42**
8--9		33	39	**36**
9--10		22		**22**
10--11	23	24		**24**
11am--12pm	29	31		**30**
12--1	31	40		**36**
1--2	23	29		**26**
2--3	48	38		**43**
3--4	43	48		**46**
4--5	54	46		**50**
5--6	58	63		**61**
6--7	39	33		**36**
7--8	31	43		**37**
8--9	21	28		**25**
9--10	16	18		**17**
10--11	11	11		**11**
11pm--12am	17	6		**12**
Vehicles:	444	598	115	**590**
Road Type:	Rural Major Collector			
Use Factor:	0.85			
Average Daily Traffic:		501		
Remarks:				

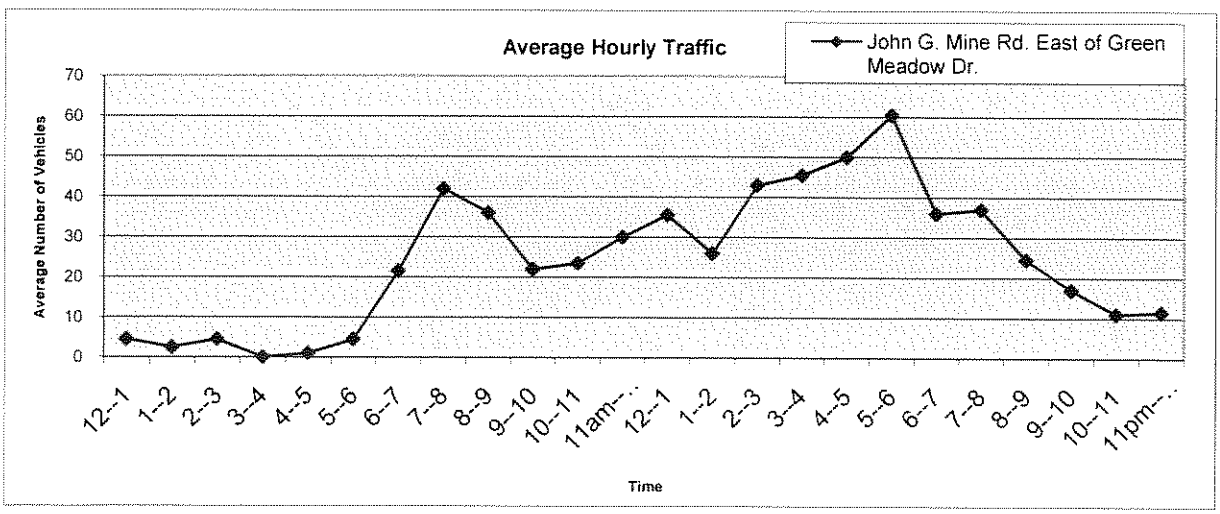

LEWIS AND CLARK COUNTY TRAFFIC COUNTS
Portable Counter Traffic Expansion Form.
2009

County:	Lewis and Clark	**Station:**		
Weather:	90 Sunny	**MDT #**		7A-59
Street:	John G. Mine Rd.			
Location:	West of Green Meadow Dr.			
GPS				
Month:	August			**Average**
Year:	2009			**Week**
Day:	5	6	7	**Day**
		Hour:		
12--1		3	3	**3**
1--2		1	0	**1**
2--3		0	0	**0**
3--4		0	0	**0**
4--5		0	0	**0**
5--6		3	1	**2**
6--7		5	4	**5**
7--8		16	14	**15**
8--9		18	23	**21**
9--10		14		**14**
10--11		15		**15**
11am--12pm	12	15		**14**
12--1	16	18		**17**
1--2	16	13		**15**
2--3	18	21		**20**
3--4	17	23		**20**
4--5	26	24		**25**
5--6	22	20		**21**
6--7	23	25		**24**
7--8	11	16		**14**
8--9	7	5		**6**
9--10	11	4		**8**
10--11	2	3		**3**
11pm--12am	2	3		**3**
Vehicles:	183	265	45	**261**
Road Type:	Rural Major Collector			
Use Factor:	0.85			
Average Daily Traffic:		222		
Remarks:				

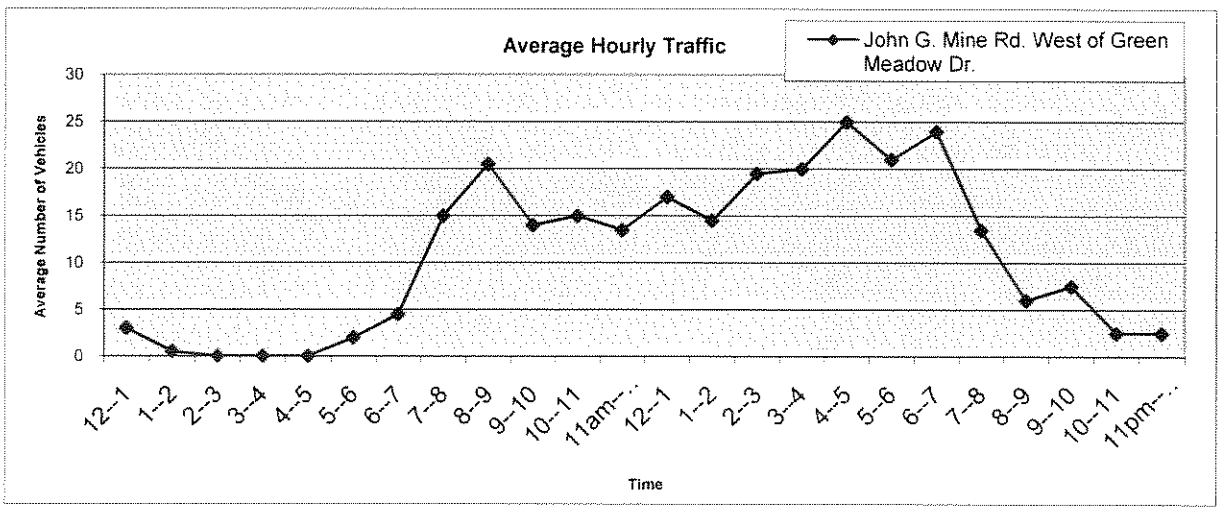

LEWIS AND CLARK COUNTY TRAFFIC COUNTS
Portable Counter Traffic Expansion Form.
2009

County:	Lewis and Clark	**Station:**		
Weather:	90 Sunny	**MDT #**		7A-60
Street:	Norris Rd.			
Location:	East of Green Meadow Dr.			
GPS				
Month:	July			**Average**
Year:	2009			**Week**
Day:	29	30	31	**Day**
		Hour:		
12--1		5	7	**6**
1--2		4	6	**5**
2--3		0	0	**0**
3--4		3	1	**2**
4--5		1	0	**1**
5--6		6	5	**6**
6--7		33	25	**29**
7--8		82	82	**82**
8--9		59	56	**58**
9--10		48	51	**50**
10--11	46	46	33	**42**
11am--12pm	45	41	61	**49**
12--1	65	65	55	**62**
1--2	60	48	45	**51**
2--3	42	41		**42**
3--4	46	48		**47**
4--5	74	60		**67**
5--6	80	92		**86**
6--7	61	69		**65**
7--8	63	61		**62**
8--9	53	53		**53**
9--10	36	31		**34**
10--11	21	26		**24**
11pm--12am	11	7		**9**
Vehicles:	703	929	427	**928**
Road Type:	Rural Major Collector			
Use Factor:	0.84			
Average Daily Traffic:		779		
Remarks:				

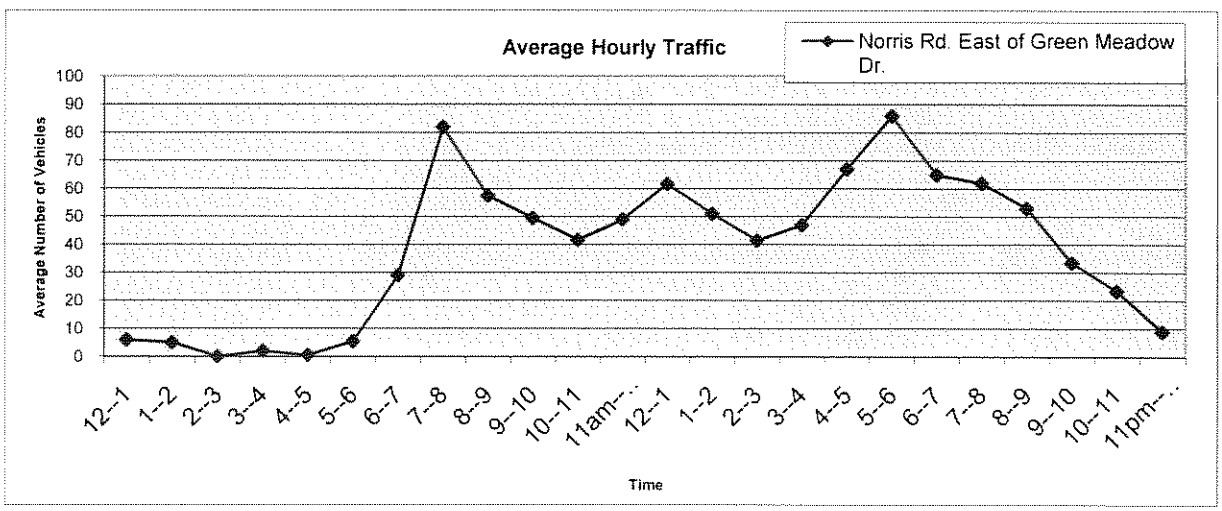

LEWIS AND CLARK COUNTY TRAFFIC COUNTS
Portable Counter Traffic Expansion Form.
2009

County:	Lewis and Clark	**Station:**		
Weather:	90 Sunny	**MDT #**	7A-61	
Street:	Masonic Home Rd.			
Location:	East of Frontage Rd.			
GPS				
Month:	August			**Average**
Year:	2009			**Week**
Day:	10	11	12	**Day**
		Hour:		
12--1		1	2	**2**
1--2		3	2	**3**
2--3		1	1	**1**
3--4		2	3	**3**
4--5		3	3	**3**
5--6		15	10	**13**
6--7		26	23	**25**
7--8		36	36	**36**
8--9		36	42	**39**
9--10		40	50	**45**
10--11		40		**40**
11am--12pm		35		**35**
12--1		41		**41**
1--2		50		**50**
2--3		48		**48**
3--4		56		**56**
4--5		74		**74**
5--6	80	68		**74**
6--7	65	70		**68**
7--8	39	58		**49**
8--9	38	38		**38**
9--10	19	32		**26**
10--11	8	16		**12**
11pm--12am	4	3		**4**
Vehicles:	253	792	172	**781**
Road Type:	Rural Major Collector			
Use Factor:	0.85			
Average Daily Traffic:		663		
Remarks:				

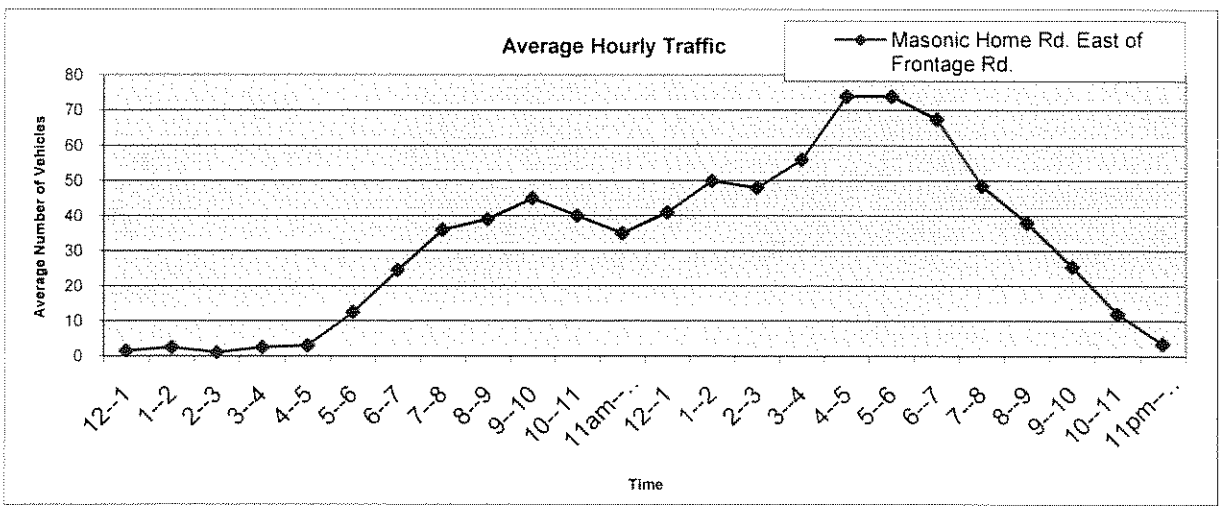

LEWIS AND CLARK COUNTY TRAFFIC COUNTS
Portable Counter Traffic Expansion Form.
2009

County:	Lewis and Clark	**Station:**		
Weather:	90 Sunny	**MDT #**		7A-62
Street:	Timber Trail Dr.			
Location:	West of Hauser Dam Rd.			
GPS				
Month:	August			**Average**
Year:	2009			**Week**
Day:	19	20	21	**Day**
		Hour:		
12--1		4	2	**3**
1--2		0	0	**0**
2--3		0	0	**0**
3--4		1	0	**1**
4--5		0	1	**1**
5--6		1	0	**1**
6--7		7	6	**7**
7--8		9	13	**11**
8--9		12	8	**10**
9--10		8		**8**
10--11		13		**13**
11am--12pm	10	12		**11**
12--1	11	12		**12**
1--2	24	9		**17**
2--3	7	19		**13**
3--4	11	17		**14**
4--5	21	23		**22**
5--6	14	20		**17**
6--7	10	5		**8**
7--8	12	12		**12**
8--9	5	13		**9**
9--10	6	6		**6**
10--11	4	3		**4**
11pm--12am	4	2		**3**
Vehicles:	139	208	30	**199**
Road Type:	Rural Major Collector			
Use Factor:	0.85			
Average Daily Traffic:		169		
Remarks:				

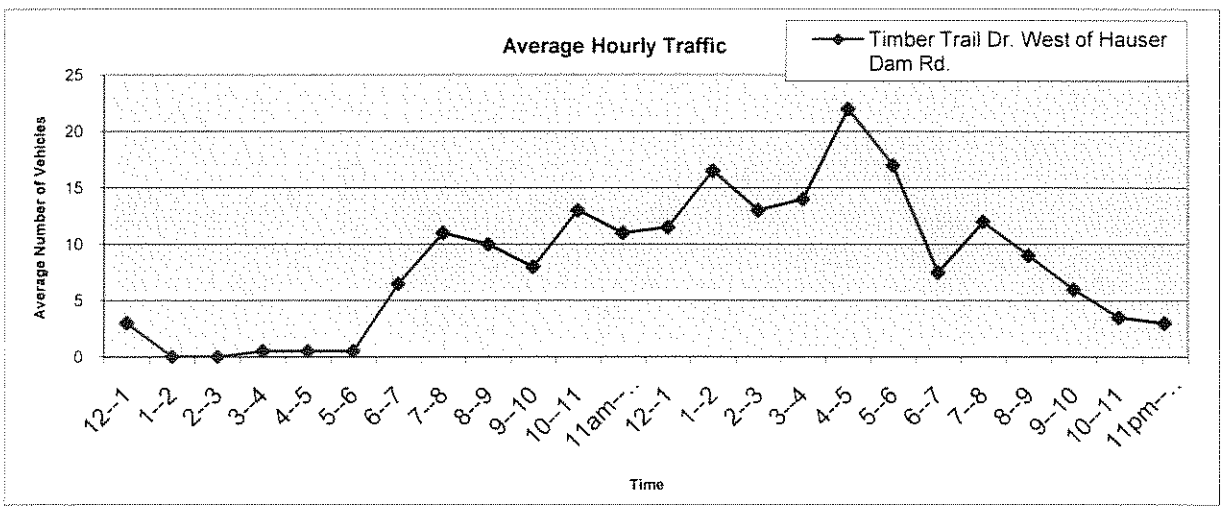

LEWIS AND CLARK COUNTY TRAFFIC COUNTS
Portable Counter Traffic Expansion Form.
2009

County:	Lewis and Clark	**Station:**		
Weather:	90 Sunny	**MDT #**	7A-63	
Street:	Hauser Dam Rd.			
Location:	North of Lincoln Rd. East			
GPS				
Month:	August			**Average**
Year:	2009			**Week**
Day:	19	20	21	**Day**
		Hour:		
12--1		11	8	**10**
1--2		2	5	**4**
2--3		1	2	**2**
3--4		2	1	**2**
4--5		3	1	**2**
5--6		21	17	**19**
6--7		42	36	**39**
7--8		55	58	**57**
8--9		49	43	**46**
9--10		47		**47**
10--11		70		**70**
11am--12pm	69	58		**64**
12--1	60	72		**66**
1--2	80	60		**70**
2--3	74	77		**76**
3--4	68	86		**77**
4--5	94	114		**104**
5--6	114	118		**116**
6--7	94	125		**110**
7--8	89	130		**110**
8--9	75	136		**106**
9--10	61	65		**63**
10--11	26	25		**26**
11pm--12am	15	19		**17**
Vehicles:	919	1,388	171	**1,298**
Road Type:	Rural Major Collector			
Use Factor:	0.85			
Average Daily Traffic:		1,103		
Remarks:				

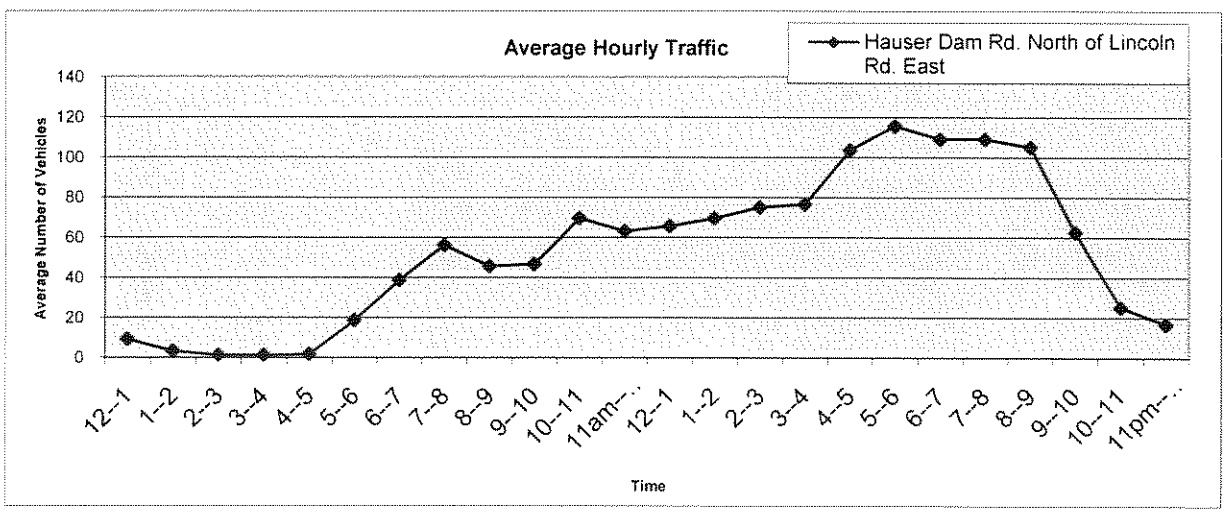

LEWIS AND CLARK COUNTY TRAFFIC COUNTS
Portable Counter Traffic Expansion Form.
2009

County:	Lewis and Clark		**Station:**	
Weather:	90 Sunny		**MDT #**	7A-64
Street:	Hauser Dam Rd.			
Location:	South of Lincoln Rd. East			
GPS				
Month:	August			**Average**
Year:	2009			**Week**
Day:	12	13	14	**Day**
		Hour:		
12--1		8	8	**8**
1--2		1	4	**3**
2--3		5	1	**3**
3--4		2	3	**3**
4--5		3	5	**4**
5--6		13	12	**13**
6--7		26	35	**31**
7--8		48	43	**46**
8--9		55	52	**54**
9--10		56		**56**
10--11		58		**58**
11am--12pm	47	76		**62**
12--1	47	84		**66**
1--2	98	100		**99**
2--3	101	96		**99**
3--4	77	83		**80**
4--5	107	109		**108**
5--6	120	97		**109**
6--7	99	75		**87**
7--8	73	67		**70**
8--9	83	66		**75**
9--10	60	61		**61**
10--11	21	26		**24**
11pm--12am	10	13		**12**
Vehicles:	943	1,228	163	**1,224**
Road Type:	Rural Major Collector			
Use Factor:	0.85			
Average Daily Traffic:		1,040		
Remarks:				

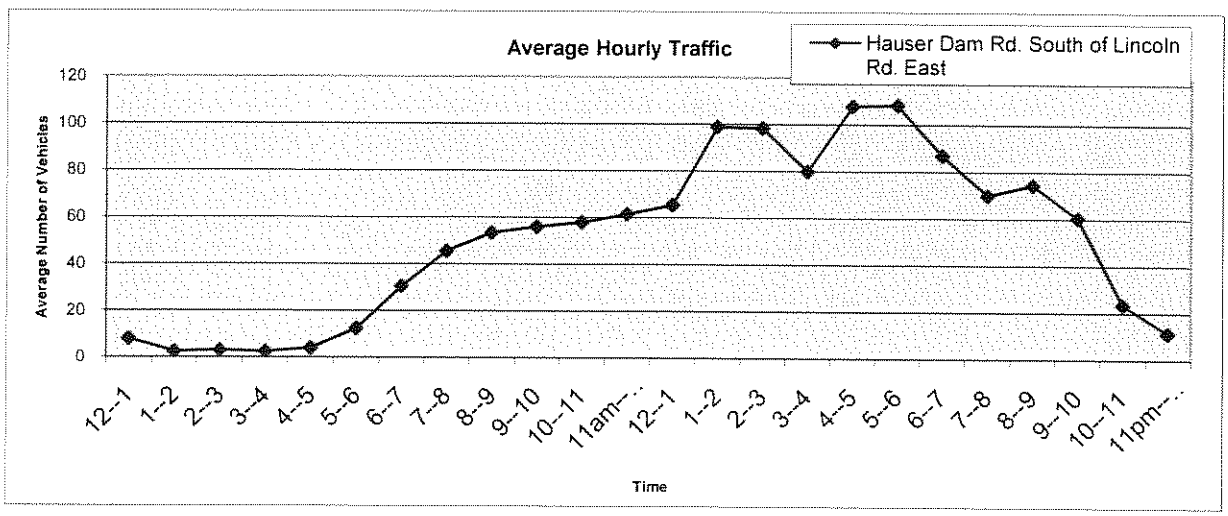

LEWIS AND CLARK COUNTY TRAFFIC COUNTS
Portable Counter Traffic Expansion Form.
2009

County:	Lewis and Clark		**Station:**	
Weather:	90 Sunny		**MDT #**	7A-65
Street:	Lake Helena Dr.			
Location:	North of Deal Rd.			
GPS				
Month:	August			**Average**
Year:	2009			**Week**
Day:	17	18	19	**Day**
		Hour:		
12--1		4	1	**3**
1--2		1	2	**2**
2--3		4	2	**3**
3--4		1	0	**1**
4--5		2	7	**5**
5--6		5	9	**7**
6--7		38	38	**38**
7--8		56	48	**52**
8--9		62	54	**58**
9--10		61	44	**53**
10--11		61		**61**
11am--12pm	50	77		**64**
12--1	58	76		**67**
1--2	72	78		**75**
2--3	56	62		**59**
3--4	84	61		**73**
4--5	90	80		**85**
5--6	98	96		**97**
6--7	99	97		**98**
7--8	84	72		**78**
8--9	68	79		**74**
9--10	60	49		**55**
10--11	26	21		**24**
11pm--12am	9	7		**8**
Vehicles:	854	1,150	205	**1,135**
Road Type:	Rural Major Collector			
Use Factor:	0.85			
Average Daily Traffic:		965		
Remarks:				

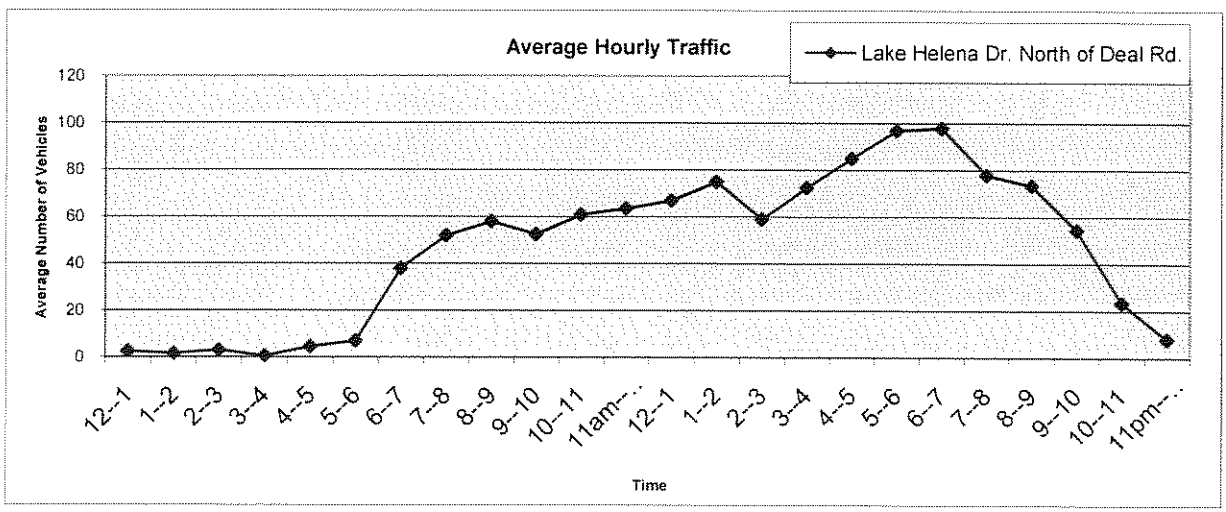

LEWIS AND CLARK COUNTY TRAFFIC COUNTS
Portable Counter Traffic Expansion Form.
2009

County:	Lewis and Clark	**Station:**		
Weather:	90 Sunny	**MDT #**	7A-66	
Street:	Lake Helena Dr.			
Location:	South of Deal Rd.			
GPS				
Month:	August			**Average**
Year:	2009			**Week**
Day:	17	18	19	**Day**
		Hour:		
12--1		6	3	**5**
1--2		2	1	**2**
2--3		3	2	**3**
3--4		1	0	**1**
4--5		10	11	**11**
5--6		6	10	**8**
6--7		39	59	**49**
7--8		65	112	**89**
8--9		81	109	**95**
9--10		91		**91**
10--11		113		**113**
11am--12pm	87	128		**108**
12--1	133	80		**107**
1--2	131	102		**117**
2--3	115	70		**93**
3--4	135	63		**99**
4--5	134	72		**103**
5--6	101	100		**101**
6--7	96	98		**97**
7--8	64	70		**67**
8--9	60	79		**70**
9--10	55	42		**49**
10--11	28	18		**23**
11pm--12am	7	4		**6**
Vehicles:	1,146	1,343	307	**1,500**
Road Type:	Rural Major Collector			
Use Factor:	0.85			
Average Daily Traffic:		1,275		
Remarks:				

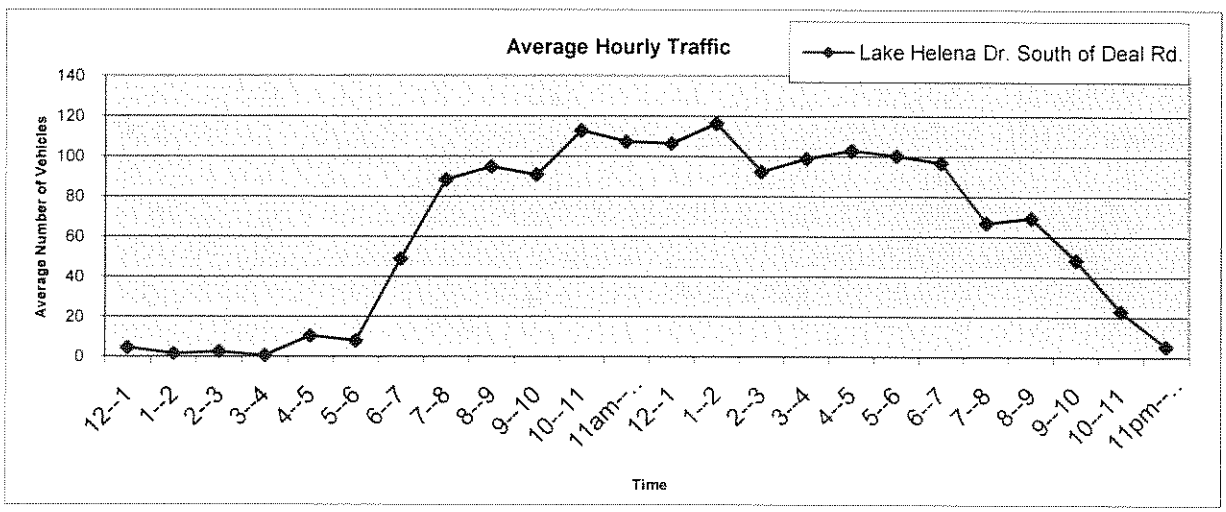

LEWIS AND CLARK COUNTY TRAFFIC COUNTS
Portable Counter Traffic Expansion Form.
2009

County:	Lewis and Clark	**Station:**		
Weather:	90 Sunny	**MDT #**	7A-67	
Street:	Lake Helena Dr.			
Location:	North of York Rd.			
GPS				
Month:	August			**Average**
Year:	2009			**Week**
Day:	5	6	7	**Day**
		Hour:		
12--1		11	18	**15**
1--2		4	8	**6**
2--3		1	6	**4**
3--4		7	1	**4**
4--5		7	7	**7**
5--6		21	16	**19**
6--7		70	54	**62**
7--8		142	145	**144**
8--9		154		**154**
9--10		138		**138**
10--11		141		**141**
11am--12pm		151		**151**
12--1		143		**143**
1--2		185		**185**
2--3		177		**177**
3--4		217		**217**
4--5	198	161		**180**
5--6	185	199		**192**
6--7	135	173		**154**
7--8	93	147		**120**
8--9	122	135		**129**
9--10	109	61		**85**
10--11	46	39		**43**
11pm--12am	16	20		**18**
Vehicles:	904	2,504	255	**2,485**
Road Type:	Rural Major Collector			
Use Factor:	0.85			
Average Daily Traffic:		2,112		
Remarks:				

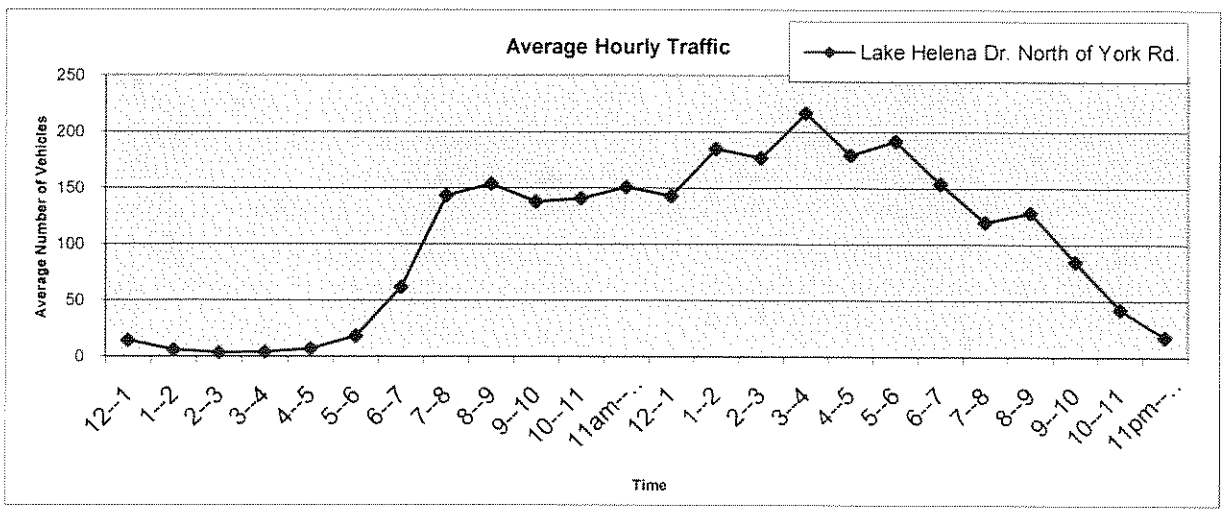

LEWIS AND CLARK COUNTY TRAFFIC COUNTS
Portable Counter Traffic Expansion Form.
2009

County:	Lewis and Clark	**Station:**		
Weather:	90 Sunny	**MDT #**	7A-68	
Street:	Lake Helena Dr.			
Location:	South of York Rd.			
GPS				
Month:	August			**Average**
Year:	2009			**Week**
Day:	5	6	7	**Day**
		Hour:		
12--1		5	13	**9**
1--2		5	7	**6**
2--3		3	5	**4**
3--4		6	5	**6**
4--5		6	2	**4**
5--6		22	24	**23**
6--7		49	36	**43**
7--8		108	103	**106**
8--9		98		**98**
9--10		91		**91**
10--11		105		**105**
11am--12pm		110		**110**
12--1		120		**120**
1--2		146		**146**
2--3		130		**130**
3--4		147		**147**
4--5		140		**140**
5--6	168	182		**175**
6--7	110	109		**110**
7--8	87	105		**96**
8--9	82	92		**87**
9--10	71	64		**68**
10--11	43	33		**38**
11pm--12am	15	28		**22**
Vehicles:	576	1,904	195	**1,881**
Road Type:	Rural Major Collector			
Use Factor:	0.85			
Average Daily Traffic:		1,599		
Remarks:				

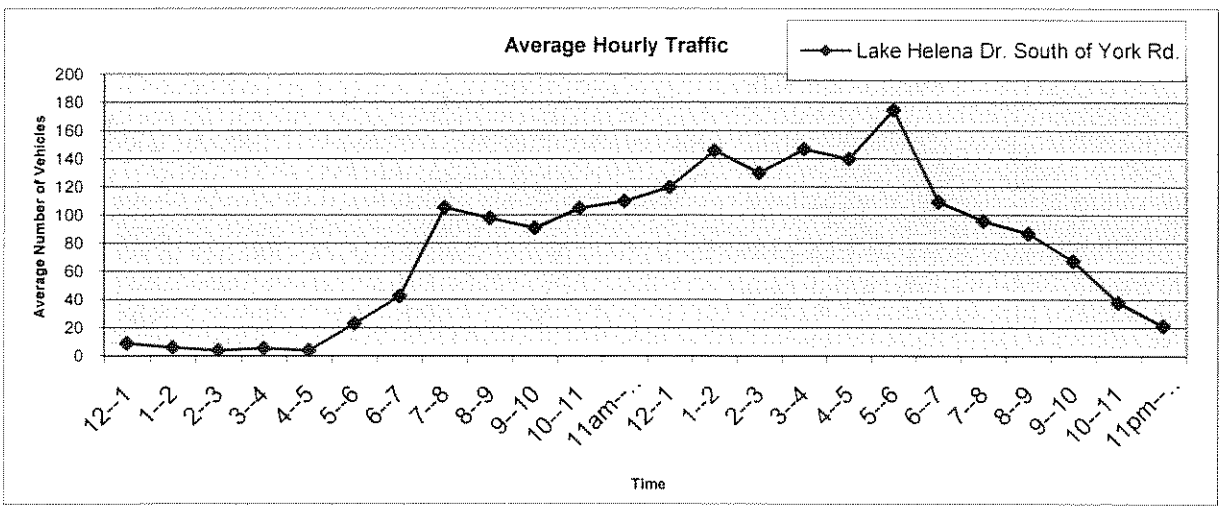

LEWIS AND CLARK COUNTY TRAFFIC COUNTS
Portable Counter Traffic Expansion Form.
2009

County:	Lewis and Clark	**Station:**		
Weather:	90 Sunny	**MDT #**		7A-69
Street:	Lake Helena Dr.			
Location:	North of Canyon Ferry Rd.			
GPS				
Month:	August			**Average**
Year:	2009			**Week**
Day:	17	18	19	**Day**
		Hour:		
12--1		3	3	**3**
1--2		2	0	**1**
2--3		0	0	**0**
3--4		1	2	**2**
4--5		6	8	**7**
5--6		8	15	**12**
6--7		31	39	**35**
7--8		87	90	**89**
8--9		71	62	**67**
9--10		43		**43**
10--11		66		**66**
11am--12pm	45	60		**53**
12--1	61	52		**57**
1--2	62	62		**62**
2--3	68	61		**65**
3--4	59	59		**59**
4--5	68	87		**78**
5--6	107	89		**98**
6--7	70	64		**67**
7--8	76	71		**74**
8--9	51	58		**55**
9--10	35	47		**41**
10--11	19	25		**22**
11pm--12am	8	5		**7**
Vehicles:	729	1,058	219	**1,058**
Road Type:	Rural Major Collector			
Use Factor:	0.85			
Average Daily Traffic:		899		
Remarks:				

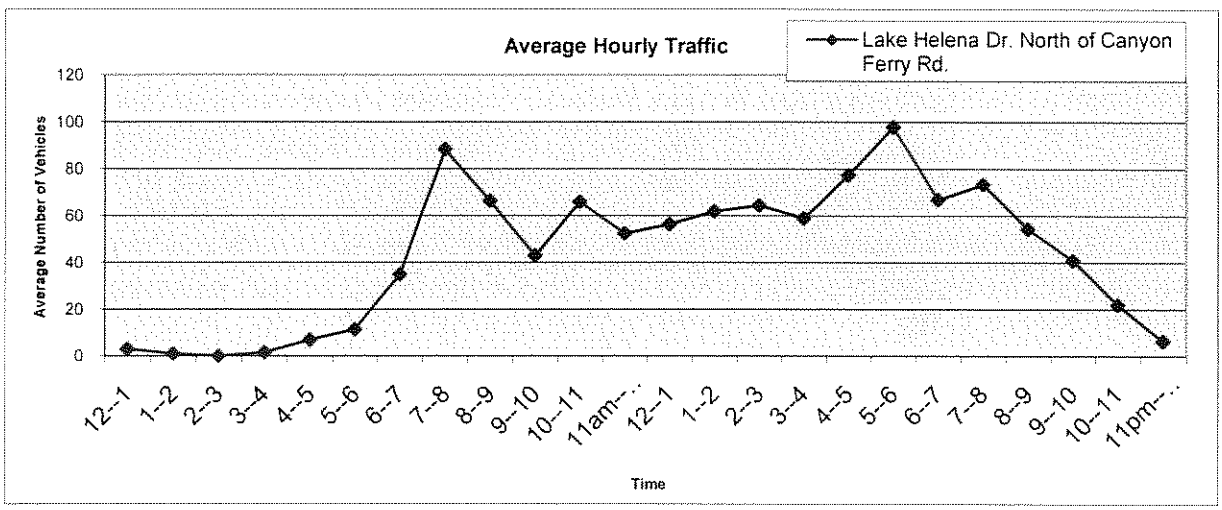

LEWIS AND CLARK COUNTY TRAFFIC COUNTS
Portable Counter Traffic Expansion Form.
2009

County:	Lewis and Clark	**Station:**		
Weather:	80 Sunny	**MDT #**	7A-70	
Street:	Lake Helena Dr.			
Location:	South of Canyon Ferry Rd.			
GPS				
Month:	October			**Average**
Year:	2009			**Week**
Day:	14	15	16	**Day**
		Hour:		
12--1		16	18	**17**
1--2		9	10	**10**
2--3		7	5	**6**
3--4		9	2	**6**
4--5		14	8	**11**
5--6		32	34	**33**
6--7		100	84	**92**
7--8		236	222	**229**
8--9		204	238	**221**
9--10		183	189	**186**
10--11		210	226	**218**
11am--12pm		225		**225**
12--1		247		**247**
1--2		250		**250**
2--3	203	251		**227**
3--4	259	236		**248**
4--5	271	306		**289**
5--6	333	319		**326**
6--7	274	225		**250**
7--8	141	164		**153**
8--9	152	115		**134**
9--10	100	85		**93**
10--11	40	59		**50**
11pm--12am	32	24		**28**
Vehicles:	1,805	3,526	1,036	**3,545**
Road Type:	Rural Major Collector			
Use Factor:	0.94			
Average Daily Traffic:		3,332		
Remarks:				

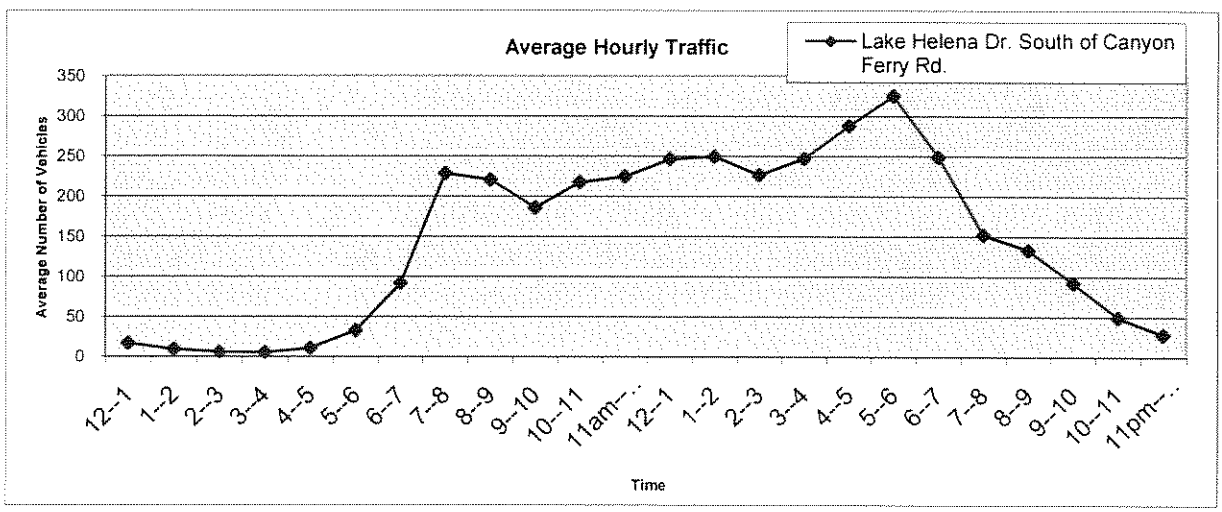

LEWIS AND CLARK COUNTY TRAFFIC COUNTS
Portable Counter Traffic Expansion Form.
2009

County:	Lewis and Clark	**Station:**		
Weather:	90 Sunny	**MDT #**	7A-71	
Street:	Deal Rd.			
Location:	East of Lake Helena Dr.			
GPS				
Month:	August			**Average**
Year:	2009			**Week**
Day:	17	18	19	**Day**
		Hour:		
12--1		4	0	**2**
1--2		1	1	**1**
2--3		1	0	**1**
3--4		0	0	**0**
4--5		8	4	**6**
5--6		1	4	**3**
6--7		15	28	**22**
7--8		26	77	**52**
8--9		42	86	**64**
9--10		52		**52**
10--11		62		**62**
11am--12pm	74	75		**75**
12--1	91	40		**66**
1--2	104	34		**69**
2--3	82	33		**58**
3--4	72	28		**50**
4--5	68	36		**52**
5--6	46	34		**40**
6--7	31	31		**31**
7--8	33	26		**30**
8--9	18	17		**18**
9--10	19	13		**16**
10--11	12	6		**9**
11pm--12am	2	3		**3**
Vehicles:	652	588	200	**777**
Road Type:	Rural Major Collector			
Use Factor:	0.85			
Average Daily Traffic:		660		
Remarks:				

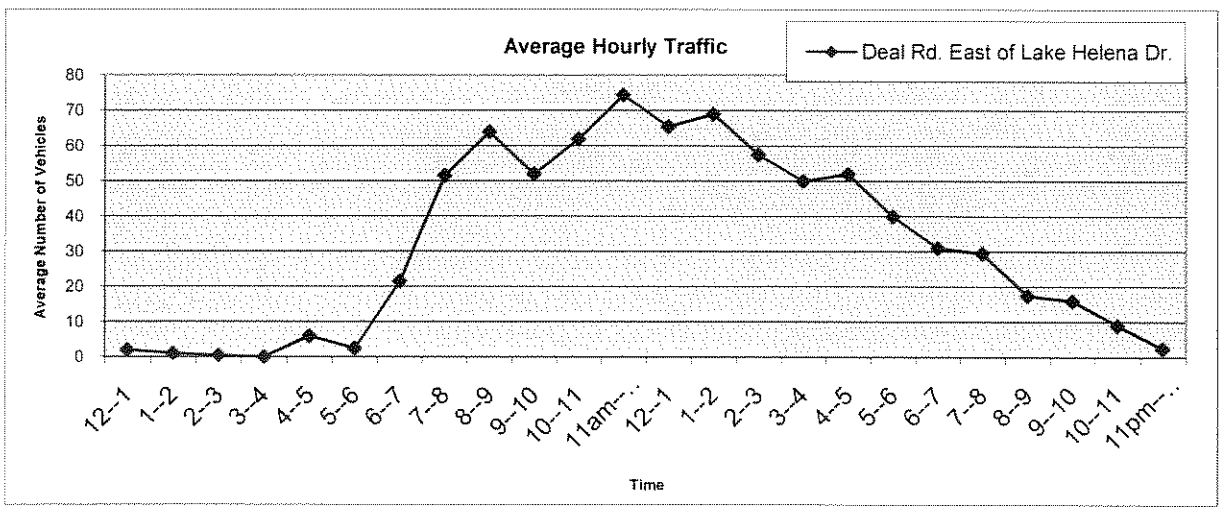

LEWIS AND CLARK COUNTY TRAFFIC COUNTS
Portable Counter Traffic Expansion Form.
2009

County:	Lewis and Clark	**Station:**		
Weather:	90 Sunny	**MDT #**	7A-72	
Street:	Deal Rd.			
Location:	1.2 mi. West of York Rd.			
GPS				
Month:	August			**Average**
Year:	2009			**Week**
Day:	17	18	19	**Day**
		Hour:		
12--1		3	0	**2**
1--2		1	1	**1**
2--3		1	0	**1**
3--4		0	0	**0**
4--5		8	2	**5**
5--6		1	3	**2**
6--7		14	13	**14**
7--8		13	7	**10**
8--9		10	12	**11**
9--10		6		**6**
10--11		6		**6**
11am--12pm	20	13		**17**
12--1	10	19		**15**
1--2	21	7		**14**
2--3	14	13		**14**
3--4	15	24		**20**
4--5	25	30		**28**
5--6	21	25		**23**
6--7	22	24		**23**
7--8	25	18		**22**
8--9	6	9		**8**
9--10	12	9		**11**
10--11	7	5		**6**
11pm--12am	2	3		**3**
Vehicles:	200	262	38	**256**
Road Type:	Rural Major Collector			
Use Factor:	0.85			
Average Daily Traffic:		218		
Remarks:				

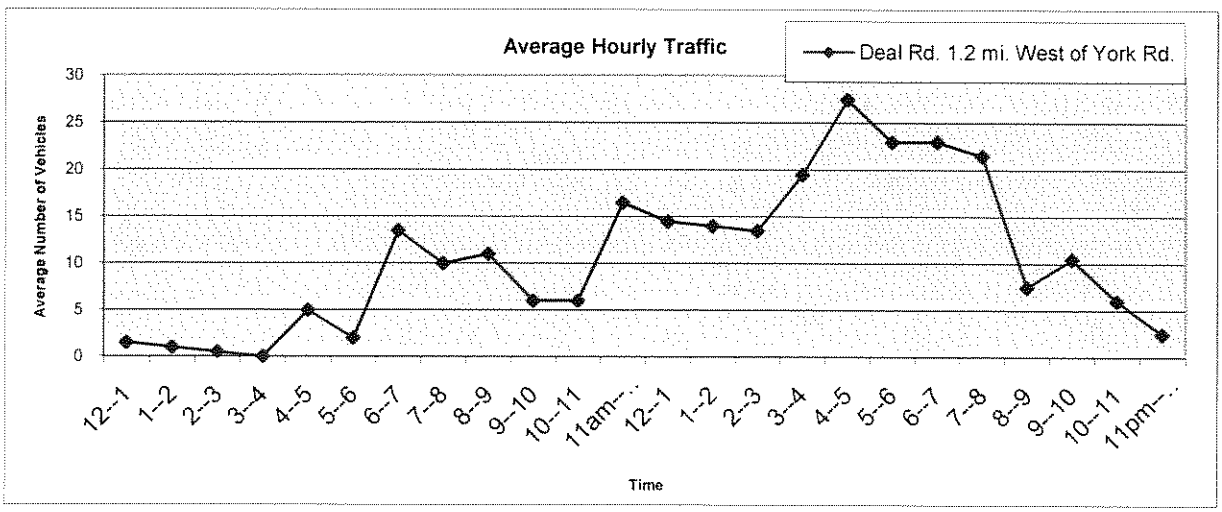

LEWIS AND CLARK COUNTY TRAFFIC COUNTS
Portable Counter Traffic Expansion Form.
2009

County:	Lewis and Clark		**Station:**	
Weather:	90 Sunny		**MDT #**	7A-73
Street:	Hart Dr.			
Location:	East of York Rd.			
GPS				
Month:	August			**Average**
Year:	2009			**Week**
Day:	26	27	28	**Day**
		Hour:		
12--1		1	5	**3**
1--2		2	0	**1**
2--3		0	0	**0**
3--4		0	0	**0**
4--5		2	0	**1**
5--6		7	7	**7**
6--7		11	10	**11**
7--8		30	28	**29**
8--9		24	22	**23**
9--10		15	32	**24**
10--11		21		**21**
11am--12pm		15		**15**
12--1	25	19		**22**
1--2	14	11		**13**
2--3	33	21		**27**
3--4	28	35		**32**
4--5	43	29		**36**
5--6	29	34		**32**
6--7	25	39		**32**
7--8	12	15		**14**
8--9	15	21		**18**
9--10	11	10		**11**
10--11	5	7		**6**
11pm--12am	1	7		**4**
Vehicles:	241	376	104	**379**
Road Type:	Rural Major Collector			
Use Factor:	0.85			
Average Daily Traffic:		322		
Remarks:				

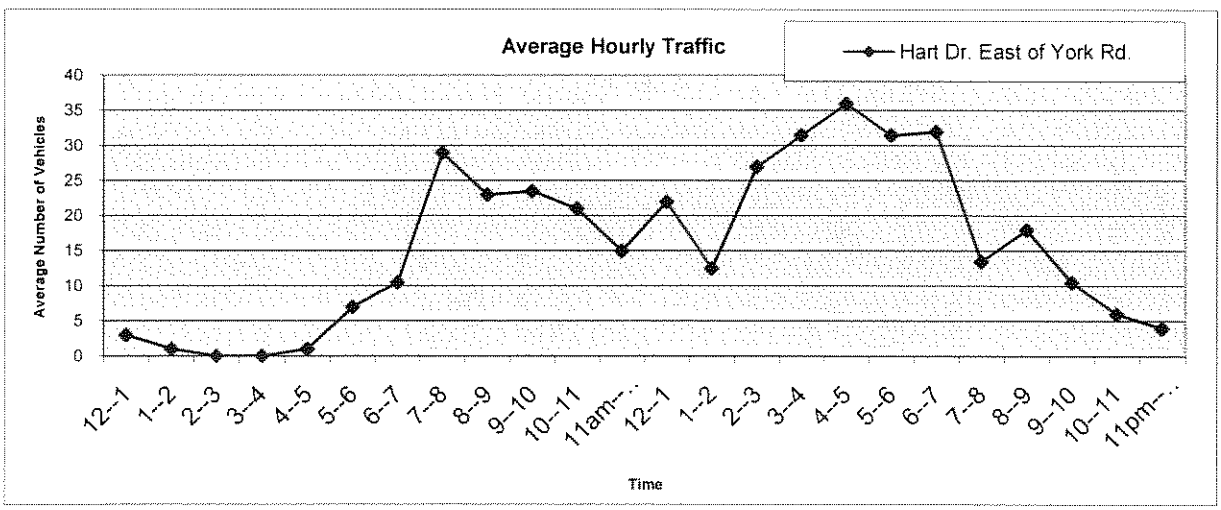

LEWIS AND CLARK COUNTY TRAFFIC COUNTS
Portable Counter Traffic Expansion Form.
2009

County:	Lewis and Clark	**Station:**		
Weather:	90 Sunny	**MDT #**	7A-74	
Street:	Keir Dr.			
Location:	North of Keir Rd.			
GPS				
Month:	August			**Average**
Year:	2009			**Week**
Day:	26	27	28	**Day**
		Hour:		
12--1		0	0	**0**
1--2		2	0	**1**
2--3		0	0	**0**
3--4		1	0	**1**
4--5		1	0	**1**
5--6		3		**3**
6--7		5		**5**
7--8		17		**17**
8--9		8		**8**
9--10		9		**9**
10--11		18		**18**
11am--12pm		13		**13**
12--1	19	19		**19**
1--2	15	8		**12**
2--3	17	14		**16**
3--4	19	20		**20**
4--5	27	18		**23**
5--6	31	19		**25**
6--7	20	25		**23**
7--8	10	18		**14**
8--9	12	8		**10**
9--10	6	7		**7**
10--11	5	2		**4**
11pm--12am	1	4		**3**
Vehicles:	182	239	0	**247**
Road Type:	Rural Major Collector			
Use Factor:	0.85			
Average Daily Traffic:		210		
Remarks:				

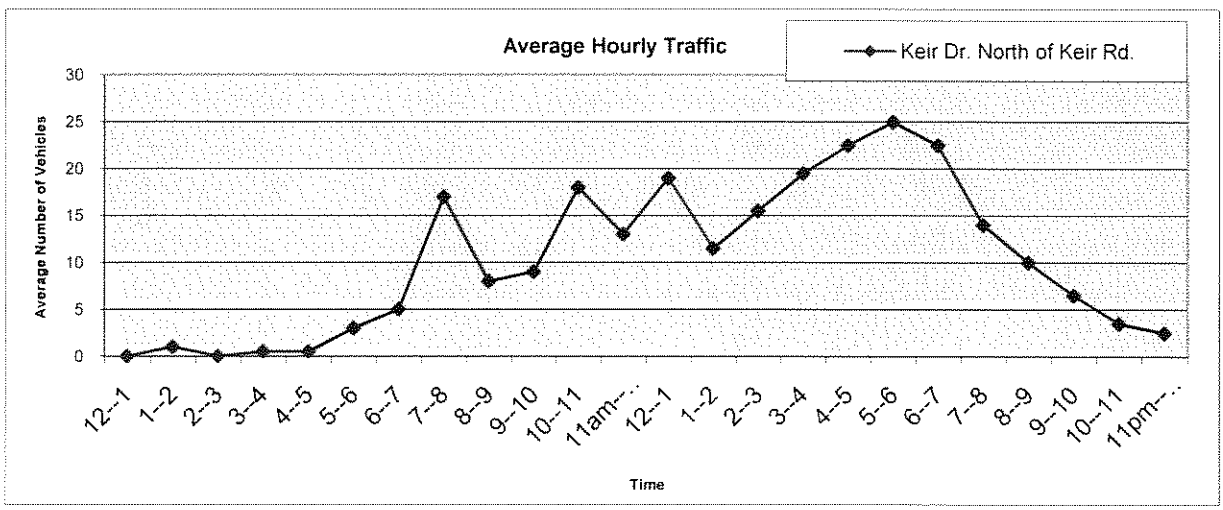

LEWIS AND CLARK COUNTY TRAFFIC COUNTS
Portable Counter Traffic Expansion Form.
2009

County:	Lewis and Clark	**Station:**		
Weather:	90 Sunny	**MDT #**	7A-75	
Street:	Hart Dr.			
Location:	North of Canyon Ferry Rd.			
GPS				
Month:	August			**Average**
Year:	2009			**Week**
Day:	26	27	28	**Day**
		Hour:		
12--1		0	0	**0**
1--2		0	0	**0**
2--3		0	1	**1**
3--4		1	0	**1**
4--5		2	3	**3**
5--6		1	2	**2**
6--7		2	1	**2**
7--8		8	4	**6**
8--9		13	9	**11**
9--10		9	7	**8**
10--11		9	10	**10**
11am--12pm		7		**7**
12--1	11	3		**7**
1--2	15	4		**10**
2--3	9	10		**10**
3--4	13	6		**10**
4--5	10	10		**10**
5--6	19	13		**16**
6--7	11	14		**13**
7--8	12	12		**12**
8--9	5	4		**5**
9--10	1	3		**2**
10--11	1	0		**1**
11pm--12am	0	1		**1**
Vehicles:	107	132	37	**142**
Road Type:	Rural Major Collector			
Use Factor:	0.85			
Average Daily Traffic:		120		
Remarks:				

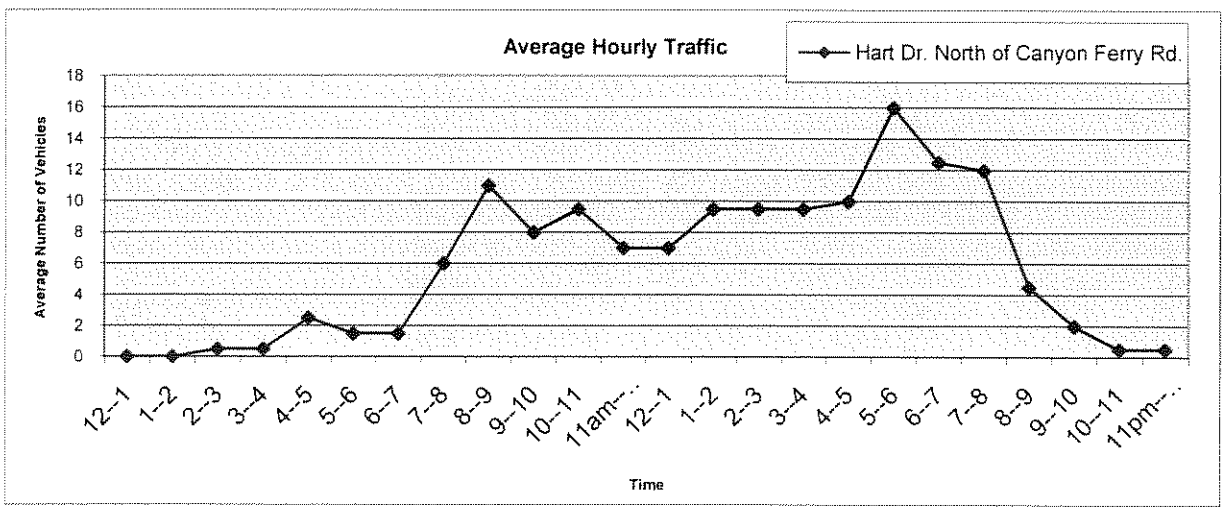

LEWIS AND CLARK COUNTY TRAFFIC COUNTS
Portable Counter Traffic Expansion Form.
2009

County:	Lewis and Clark	**Station:**		
Weather:	70 Sunny	**MDT #**		7A-76
Street:	Canyon Ferry Rd.			
Location:	East of Lake Helena Dr.			
GPS				
Month:	October			**Average**
Year:	2009			**Week**
Day:	14	15	16	**Day**
		Hour:		
12--1		23	12	**18**
1--2		16	3	**10**
2--3		9	7	**8**
3--4		4	3	**4**
4--5		9	7	**8**
5--6		30	41	**36**
6--7		98	88	**93**
7--8		208	171	**190**
8--9		151	135	**143**
9--10		138	133	**136**
10--11		160	169	**165**
11am--12pm		134		**134**
12--1		156		**156**
1--2		158		**158**
2--3	163	180		**172**
3--4	194	191		**193**
4--5	229	217		**223**
5--6	309	253		**281**
6--7	179	177		**178**
7--8	96	120		**108**
8--9	122	82		**102**
9--10	82	69		**76**
10--11	39	35		**37**
11pm--12am	22	15		**19**
Vehicles:	1,435	2,633	769	**2,643**
Road Type:	Rural Major Collector			
Use Factor:	0.94			
Average Daily Traffic:		2,484		
Remarks:				

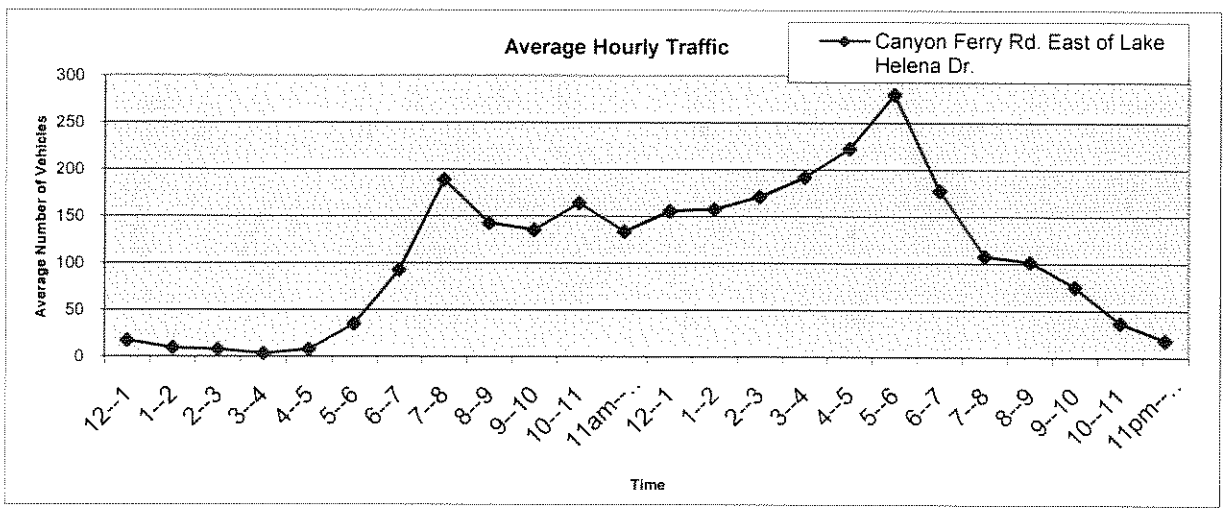

LEWIS AND CLARK COUNTY TRAFFIC COUNTS
Portable Counter Traffic Expansion Form.
2009

County:	Lewis and Clark		**Station:**	
Weather:	90 Sunny		**MDT #**	7A-77
Street:	Glass Dr.			
Location:	North of Lincoln Rd.			
GPS				
Month:	August			**Average**
Year:	2009			**Week**
Day:	10	11	12	**Day**
		Hour:		
12--1		2	4	**3**
1--2		3	1	**2**
2--3		5	1	**3**
3--4		1	4	**3**
4--5		5	4	**5**
5--6		9	6	**8**
6--7		33	27	**30**
7--8		44	44	**44**
8--9		28	51	**40**
9--10		39		**39**
10--11		31		**31**
11am--12pm		36		**36**
12--1		32		**32**
1--2		42		**42**
2--3		53		**53**
3--4		39		**39**
4--5		46		**46**
5--6	60	62		**61**
6--7	50	64		**57**
7--8	32	41		**37**
8--9	29	25		**27**
9--10	17	29		**23**
10--11	19	17		**18**
11pm--12am	12	4		**8**
Vehicles:	219	690	142	**685**
Road Type:	Rural Major Collector			
Use Factor:	0.85			
Average Daily Traffic:		582		
Remarks:				

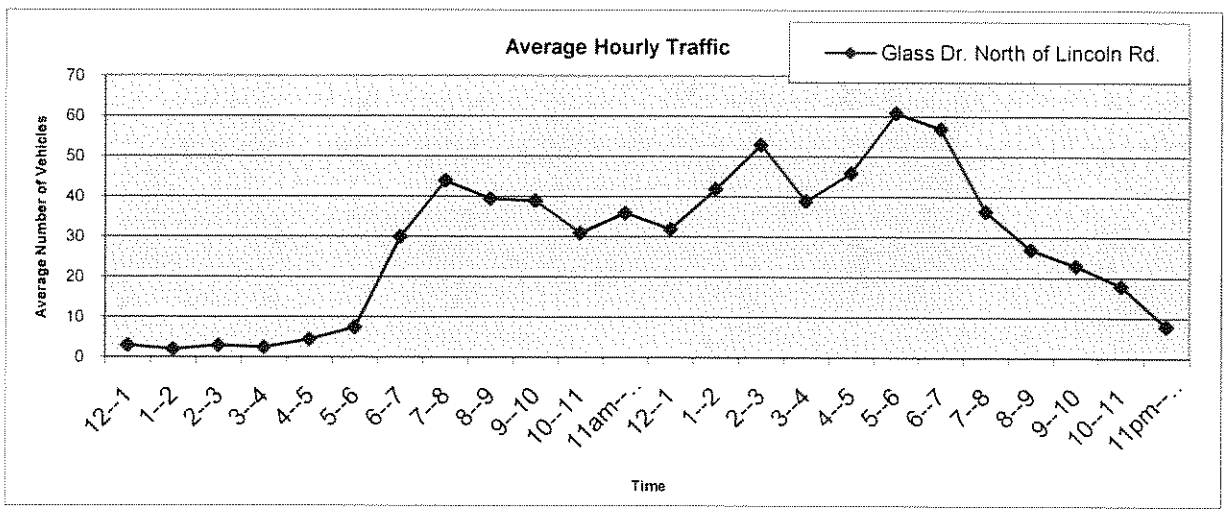

LEWIS AND CLARK COUNTY TRAFFIC COUNTS
Portable Counter Traffic Expansion Form.
2009

County:	Lewis and Clark	**Station:**		
Weather:	90 Sunny	**MDT #**	7A-78	
Street:	Montana Ave.			
Location:	North of Lincoln Rd.			
GPS				
Month:	August			**Average**
Year:	2009			**Week**
Day:	5	6	7	**Day**
		Hour:		
12--1		9	12	**11**
1--2		8	5	**7**
2--3		5	7	**6**
3--4		7	7	**7**
4--5		12	19	**16**
5--6		62	66	**64**
6--7		190	182	**186**
7--8		350	343	**347**
8--9		253	237	**245**
9--10		135		**135**
10--11	117	119		**118**
11am--12pm	128	130		**129**
12--1	121	137		**129**
1--2	116	135		**126**
2--3	98	130		**114**
3--4	129	98		**114**
4--5	155	130		**143**
5--6	177	189		**183**
6--7	166	180		**173**
7--8	95	107		**101**
8--9	79	67		**73**
9--10	60	63		**62**
10--11	33	19		**26**
11pm--12am	14	15		**15**
Vehicles:	1,488	2,550	878	**2,526**
Road Type:	Rural Major Collector			
Use Factor:	0.85			
Average Daily Traffic:		2,147		
Remarks:				

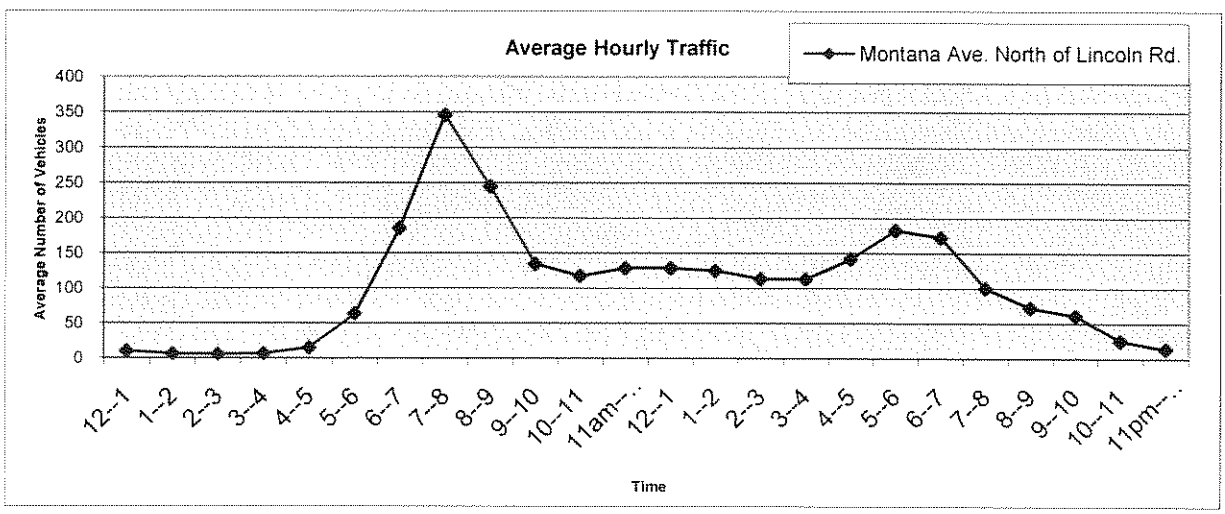

LEWIS AND CLARK COUNTY TRAFFIC COUNTS
Portable Counter Traffic Expansion Form.
2009

County:	Lewis and Clark		**Station:**	
Weather:	60 Sunny		**MDT #**	7A-80
Street:	Canyon Ferry Rd.			
Location:	West of Lake Helena Dr.			
GPS				
Month:	October			**Average**
Year:	2009			**Week**
Day:	14	15	16	**Day**
		Hour:		
12--1		19	13	**16**
1--2		18	6	**12**
2--3		11	10	**11**
3--4		7	2	**5**
4--5		15	13	**14**
5--6		30	38	**34**
6--7		104	90	**97**
7--8		234	221	**228**
8--9		208	251	**230**
9--10		213	232	**223**
10--11		232	249	**241**
11am--12pm		264		**264**
12--1		253		**253**
1--2		256		**256**
2--3	190	274		**232**
3--4	261	298		**280**
4--5	299	264		**282**
5--6	410	365		**388**
6--7	273	244		**259**
7--8	145	174		**160**
8--9	148	116		**132**
9--10	104	83		**94**
10--11	34	54		**44**
11pm--12am	30	31		**31**
Vehicles:	1,894	3,767	1,125	**3,780**
Road Type:	Rural Major Collector			
Use Factor:	0.94			
Average Daily Traffic:		3,553		
Remarks:				

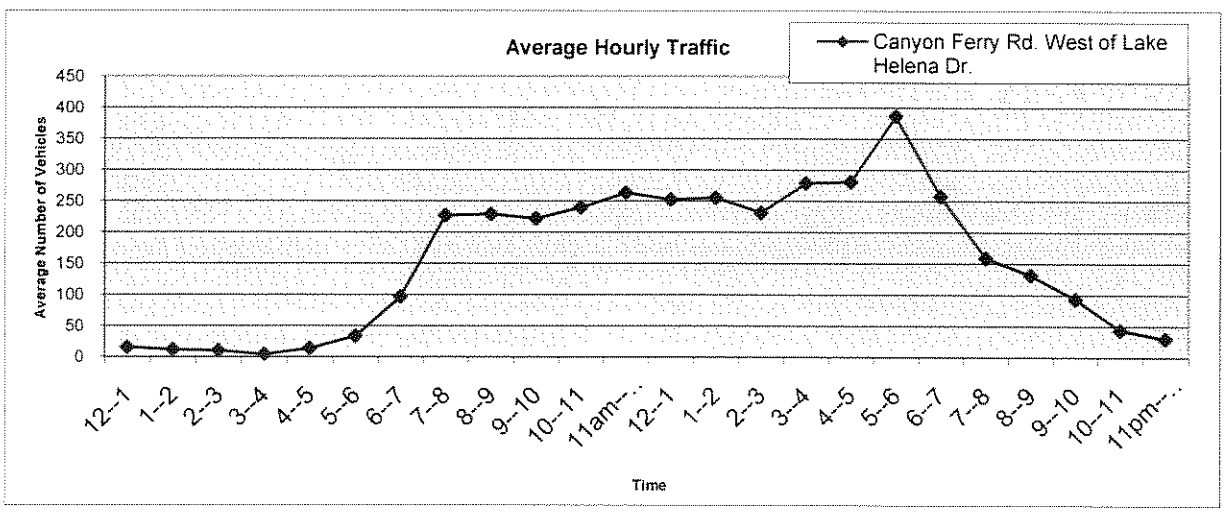

LEWIS AND CLARK COUNTY TRAFFIC COUNTS
Portable Counter Traffic Expansion Form.
2009

County:	Lewis and Clark	**Station:**		
Weather:	90 Sunny	**MDT #**		7A-81
Street:	York Rd.			
Location:	West of Lake Helena Dr.			
GPS				
Month:	August			**Average**
Year:	2009			**Week**
Day:	5	6	7	**Day**
		Hour:		
12--1		11	17	**14**
1--2		8	6	**7**
2--3		7	4	**6**
3--4		4	5	**5**
4--5		7	6	**7**
5--6		33	32	**33**
6--7		102	102	**102**
7--8		222	230	**226**
8--9		229		**229**
9--10		199		**199**
10--11		219		**219**
11am--12pm		211		**211**
12--1		225		**225**
1--2		261		**261**
2--3		240		**240**
3--4		326		**326**
4--5	311	251		**281**
5--6	294	288		**291**
6--7	231	236		**234**
7--8	148	196		**172**
8--9	140	166		**153**
9--10	134	101		**118**
10--11	58	57		**58**
11pm--12am	21	35		**28**
Vehicles:	1,337	3,634	402	**3,642**
Road Type:	Rural Major Collector			
Use Factor:	0.85			
Average Daily Traffic:		3,095		
Remarks:				

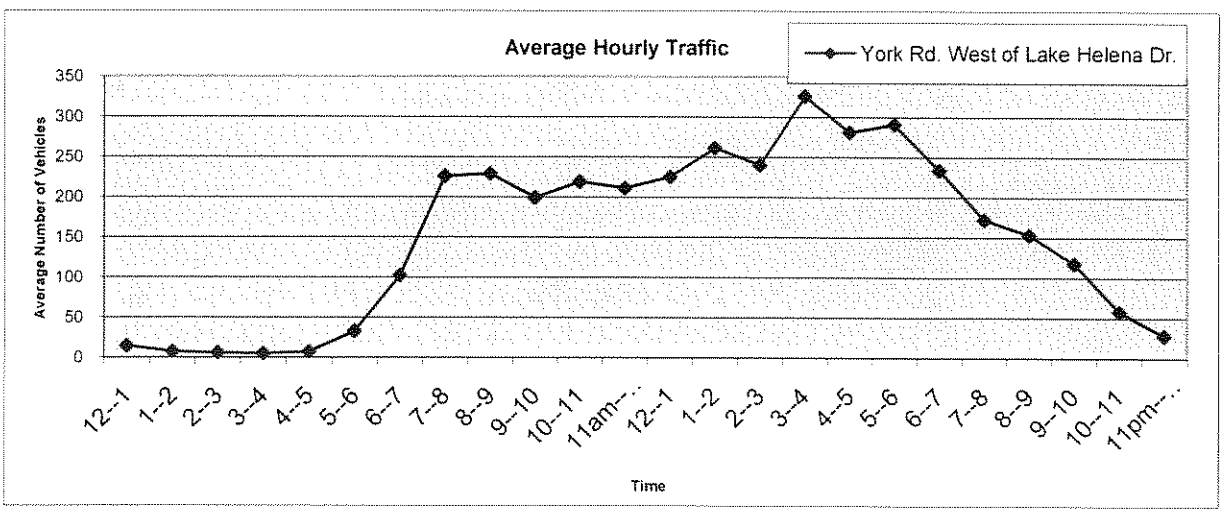

LEWIS AND CLARK COUNTY TRAFFIC COUNTS
Portable Counter Traffic Expansion Form.
2009

County:	Lewis and Clark		**Station:**	
Weather:	70 Sunny		**MDT #**	7A-82
Street:	Lake Helena Dr.			
Location:	North of Old US. 12			
GPS				
Month:	September			**Average**
Year:	2009			**Week**
Day:	16	17	18	**Day**
		Hour:		
12--1		23	25	**24**
1--2		19	18	**19**
2--3		9	11	**10**
3--4		11	7	**9**
4--5		17	26	**22**
5--6		52	54	**53**
6--7		284	232	**258**
7--8		648	615	**632**
8--9		408	418	**413**
9--10		288	246	**267**
10--11		265		**265**
11am--12pm		276		**276**
12--1	302	302		**302**
1--2	289	275		**282**
2--3	438	329		**384**
3--4	455	532		**494**
4--5	490	487		**489**
5--6	651	728		**690**
6--7	443	466		**455**
7--8	316	344		**330**
8--9	290	284		**287**
9--10	166	190		**178**
10--11	86	103		**95**
11pm--12am	34	54		**44**
Vehicles:	3,960	6,394	1,652	**6,274**
Road Type:	Rural Major Collector			
Use Factor:	0.92			
Average Daily Traffic:		5,772		
Remarks:				

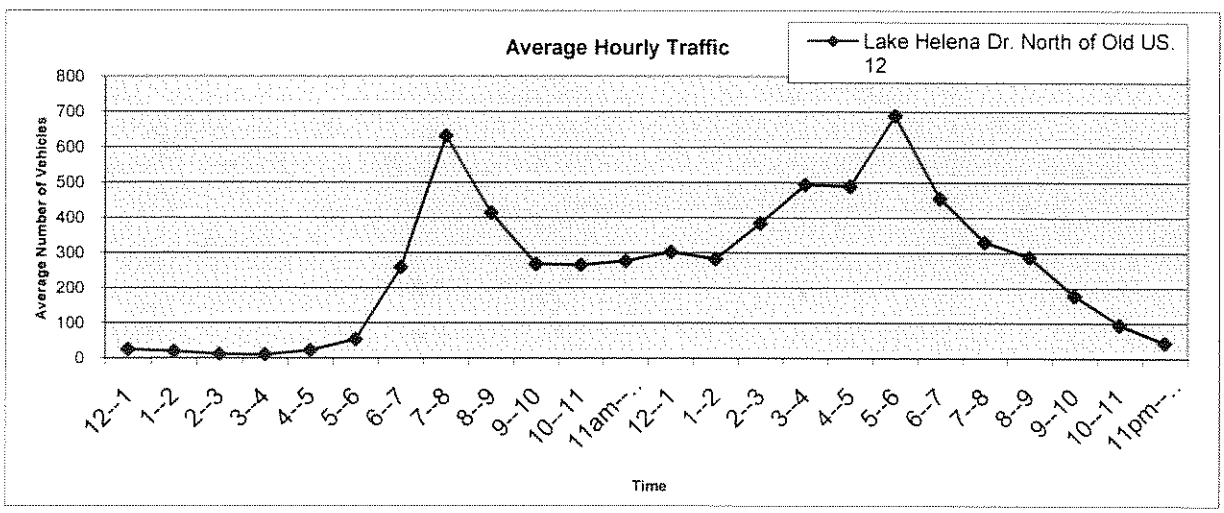

LEWIS AND CLARK COUNTY TRAFFIC COUNTS
Portable Counter Traffic Expansion Form.
2009

County:	Lewis and Clark	**Station:**		
Weather:	90 Sunny	**MDT #**		7A-83
Street:	Old US 12			
Location:	West of Lake Helena Dr.			
GPS				
Month:	August			**Average**
Year:	2009			**Week**
Day:	24	25	26	**Day**
		Hour:		
12--1		19	24	**22**
1--2		16	12	**14**
2--3		12	7	**10**
3--4		7	14	**11**
4--5		9	11	**10**
5--6		27	21	**24**
6--7		66	67	**67**
7--8		207	315	**261**
8--9		119	326	**223**
9--10		142	179	**161**
10--11		155	168	**162**
11am--12pm		187	175	**181**
12--1		217	197	**207**
1--2		181	198	**190**
2--3		216		**216**
3--4		233		**233**
4--5	284	295		**290**
5--6	336	314		**325**
6--7	256	230		**243**
7--8	208	192		**200**
8--9	201	177		**189**
9--10	112	103		**108**
10--11	69	67		**68**
11pm--12am	42	37		**40**
Vehicles:	1,508	3,228	1,714	**3,450**
Road Type:	Rural Major Collector			
Use Factor:	0.85			
Average Daily Traffic:		2,932		
Remarks:				

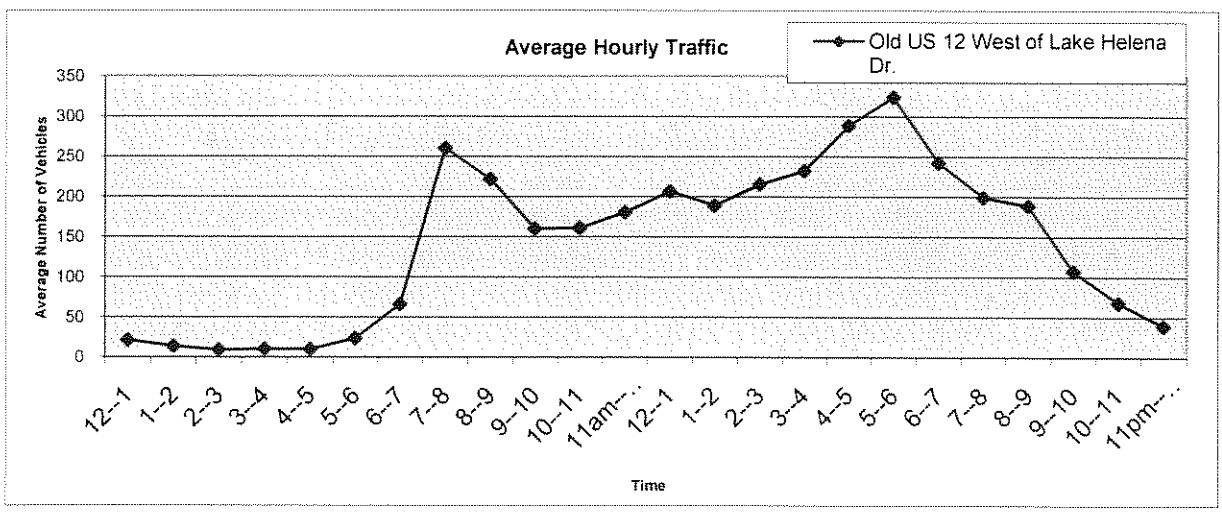

LEWIS AND CLARK COUNTY TRAFFIC COUNTS
Portable Counter Traffic Expansion Form.
2009

County:	Lewis and Clark	**Station:**		
Weather:	90 Sunny	**MDT #**		7A-84
Street:	Old US 12			
Location:	East of Lake Helena Dr.			
GPS				
Month:	August			**Average**
Year:	2009			**Week**
Day:	24	25	26	**Day**
		Hour:		
12--1		37	23	**30**
1--2		10	10	**10**
2--3		5	12	**9**
3--4		4	10	**7**
4--5		20	17	**19**
5--6		43	46	**45**
6--7		214	197	**206**
7--8		456	459	**458**
8--9		249	330	**290**
9--10		187	224	**206**
10--11		184	190	**187**
11am--12pm		211	181	**196**
12--1		258	258	**258**
1--2		215	175	**195**
2--3		214		**214**
3--4	267	281		**274**
4--5	389	370		**380**
5--6	431	476		**454**
6--7	285	325		**305**
7--8	253	235		**244**
8--9	189	203		**196**
9--10	160	130		**145**
10--11	85	85		**85**
11pm--12am	44	46		**45**
Vehicles:	2,103	4,458	2,132	**4,454**
Road Type:	Rural Major Collector			
Use Factor:	0.85			
Average Daily Traffic:		3,785		
Remarks:				

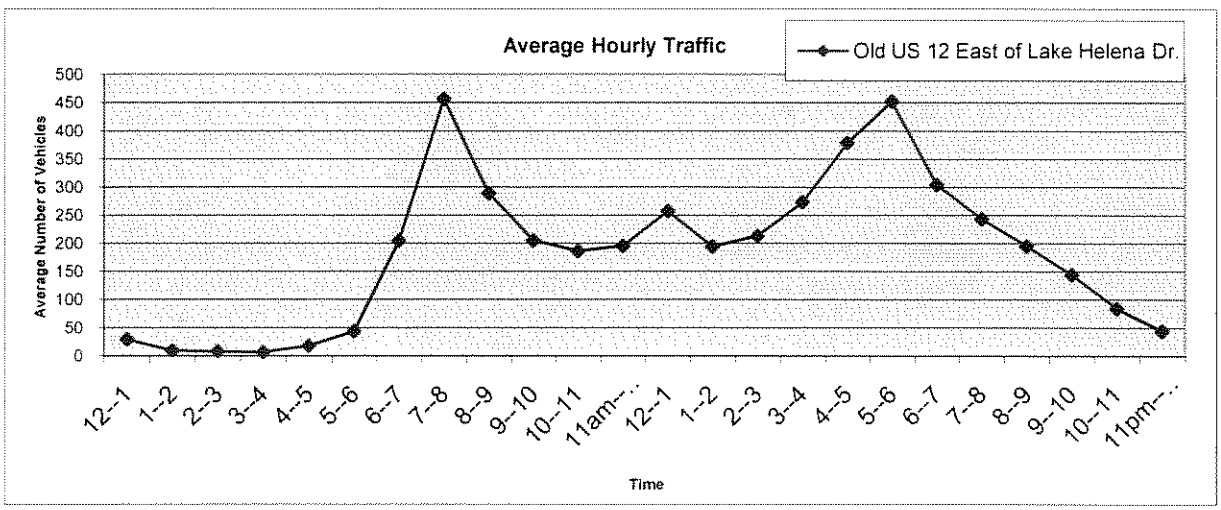

LEWIS AND CLARK COUNTY TRAFFIC COUNTS
Portable Counter Traffic Expansion Form.
2009

County:	Lewis and Clark	**Station:**		
Weather:	90 Sunny	**MDT #**		7A-85
Street:	Remington St.			
Location:	East of Lake Helena Dr.			
GPS				
Month:	August			**Average**
Year:	2009			**Week**
Day:	24	25	26	**Day**
		Hour:		
12--1		6	8	**7**
1--2		5	6	**6**
2--3		5	3	**4**
3--4		0	5	**3**
4--5		6	5	**6**
5--6		22	21	**22**
6--7		65	52	**59**
7--8		136	162	**149**
8--9		100	121	**111**
9--10		40	75	**58**
10--11		64	55	**60**
11am--12pm		84	74	**79**
12--1		86	94	**90**
1--2		75	69	**72**
2--3		96		**96**
3--4		117		**117**
4--5	155	142		**149**
5--6	175	200		**188**
6--7	112	129		**121**
7--8	127	110		**119**
8--9	89	89		**89**
9--10	60	60		**60**
10--11	34	36		**35**
11pm--12am	24	23		**24**
Vehicles:	776	1,696	750	**1,718**
Road Type:	Rural Major Collector			
Use Factor:	0.85			
Average Daily Traffic:		1,460		
Remarks:				

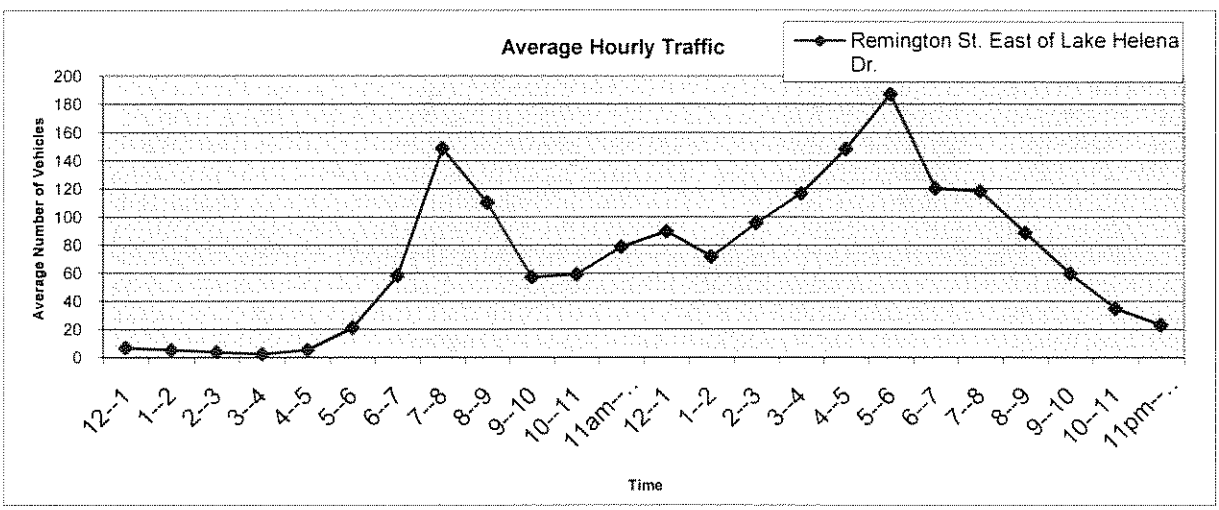

LEWIS AND CLARK COUNTY TRAFFIC COUNTS
Portable Counter Traffic Expansion Form.
2009
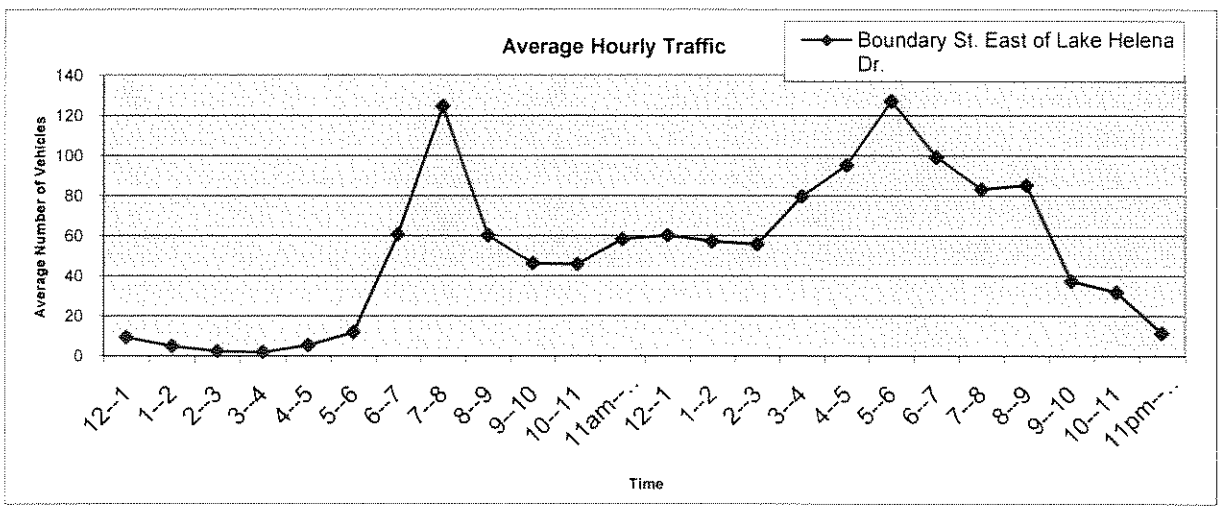
County:	Lewis and Clark	**Station:**		
Weather:	90 Sunny	**MDT #**		7A-86
Street:	Boundary St.			
Location:	East of Lake Helena Dr.			
GPS				
Month:	August			**Average**
Year:	2009			**Week**
Day:	24	25	26	**Day**
		Hour:		
12--1		16	3	**10**
1--2		4	6	**5**
2--3		2	3	**3**
3--4		3	1	**2**
4--5		4	7	**6**
5--6		12	12	**12**
6--7		64	58	**61**
7--8		114	136	**125**
8--9		51	70	**61**
9--10		39	54	**47**
10--11		44	48	**46**
11am--12pm		54	63	**59**
12--1		64	57	**61**
1--2		50	65	**58**
2--3		56		**56**
3--4		80		**80**
4--5	83	108		**96**
5--6	118	137		**128**
6--7	98	101		**100**
7--8	79	88		**84**
8--9	84	87		**86**
9--10	42	33		**38**
10--11	23	41		**32**
11pm--12am	12	11		**12**
Vehicles:	539	1,263	583	**1,261**
Road Type:	Rural Major Collector			
Use Factor:	0.85			
Average Daily Traffic:		1,071		
Remarks: